MAP 136

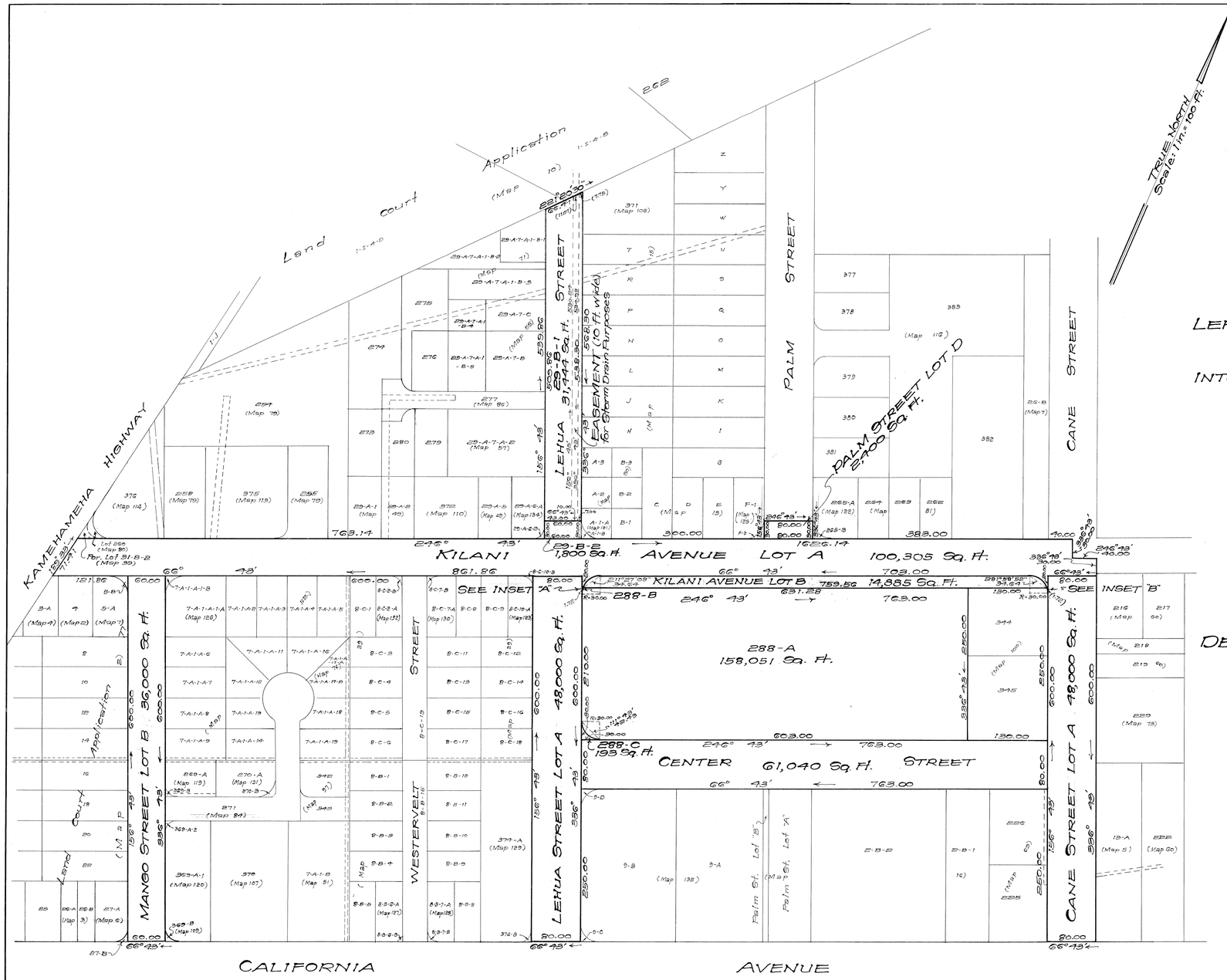

LAND COURT

STATE OF HAWAII

LAND COURT APPLICATION 12

SUBDIVISION OF PORTIONS OF KILANI AVENUE, LEHUA STREET, MANGO STREET, PALM STREET AND CANE STREET AS SHOWN ON MAP 1 INTO KILANI AVENUE LOTS A AND B, LEHUA STREET LOT A, MANGO STREET LOT B, PALM STREET LOT D AND CANE STREET LOT A AND DESIGNATION OF CENTER STREET

SUBDIVISION OF LOT 29-B AS SHOWN ON MAP 9 INTO LOTS 29-B-1 AND 29-B-2

SUBDIVISION OF LOT 288 AS SHOWN ON MAP 94 INTO LOTS 288-A, 288-B AND 288-C

DELINEATION OF EASEMENT FOR DRAINAGE PURPOSES OVER AND ACROSS LOT 29-B-1

WAHIAWA, OAHU, HAWAII

Honolulu, Hawaii
January 11, 1965

CHARLES G. PHILLIPS
REGISTERED PROFESSIONAL LAND SURVEYOR
No. 1482-S
HAWAII, U.S.A.

DEPARTMENT OF PUBLIC WORKS
CITY AND COUNTY OF HONOLULU
DIVISION OF LAND SURVEY AND ACQUISITION

By Charles G. Phillips
Registered Professional Land Surveyor
Certificate Number 1482-S

OWNERS: HOWARD ALLEN NICHOLS AND AUSTIN TURNER
SUCCESSOR TRUSTEES UNDER DEED OF TRUST OF
T. L. HOLLOWAY AND WIFE

OWNERS' CERTIFICATES OF TITLE NOS. 535 AND 63,186

AUTHORIZED AND APPROVED BY ORDER OF THE JUDGE
OF THE LAND COURT DATED: NOVEMBER 10, 1965
BY ORDER OF THE COURT

Rudolph K. Espinda
REGISTRAR OF THE LAND COURT

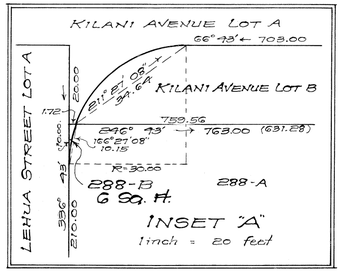

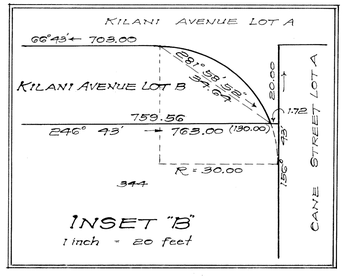

NOTE:
AREA OF EASEMENT = 5,326 Sq. Ft.

Tax Map Key: 7-4-04, 05 & 06

Parcels 17, 21, 38, 39, 41, 42, 43, 44, 45, 47, 48 & D-4 (por.), I.D. No. 181
Wahiawa Business Section
(2-7-2-30 to 2-7-2-32 and 2-7-2-32-A)

Filed July 7, 1965 Paul Sakoff

21" x 32" = 4.7 Sq. Ft.