MAP 159

LAND COURT

STATE OF HAWAII

LAND COURT APPLICATION 12

SUBDIVISION OF LOT 31-A-1 AS SHOWN ON MAP 41
INTO LOTS 31-A-1-A AND 31-A-1-B
AND DESIGNATION OF RESTRICTION OF
VEHICLE ACCESS RIGHTS AFFECTING LOT 31-A-1-A
AT WAHIAWA, OAHU, HAWAII

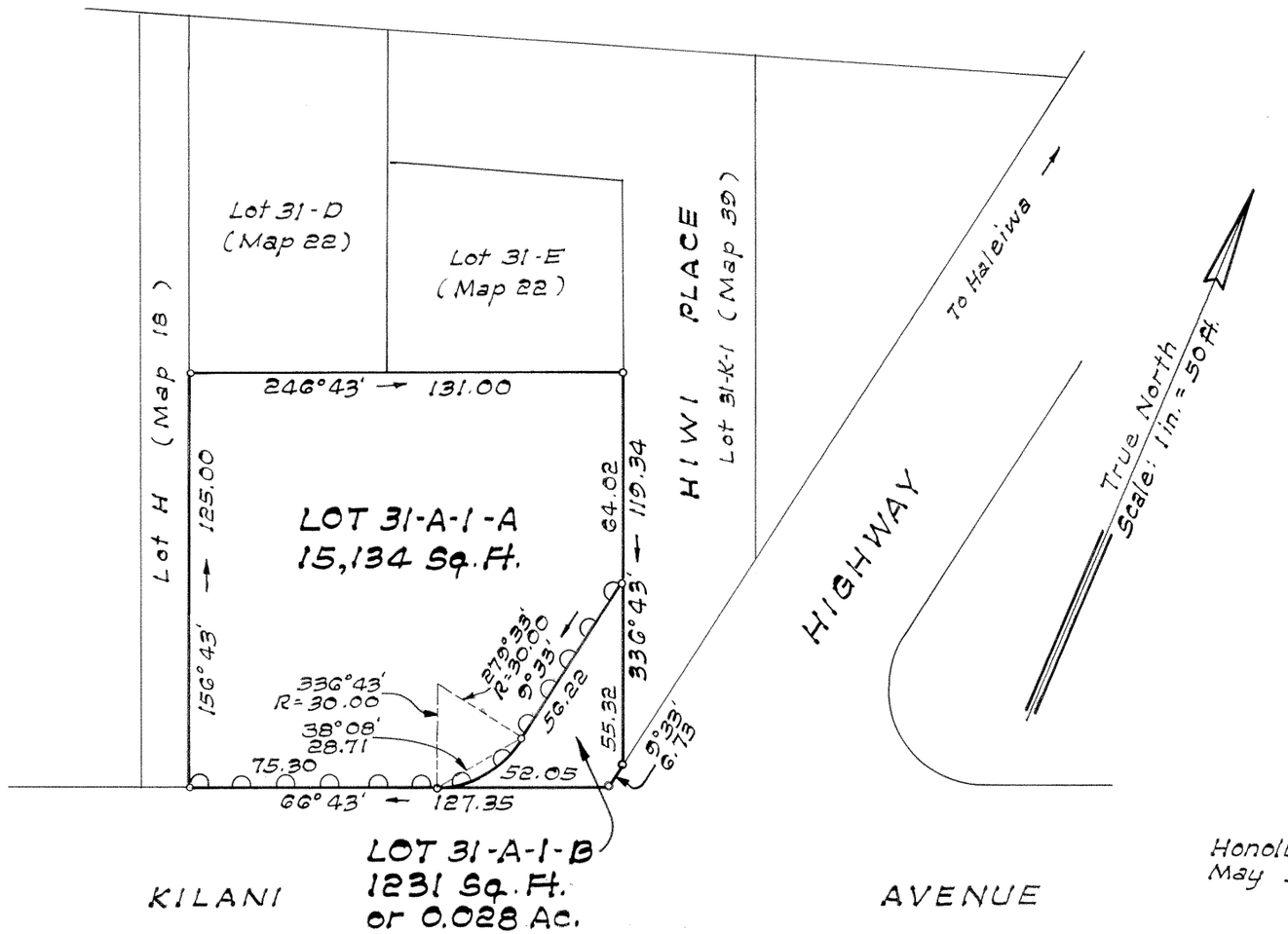

Honolulu, Hawaii
May 3, 1979



STATE OF HAWAII
DEPARTMENT OF TRANSPORTATION
LAND TRANSPORTATION FACILITIES DIVISION

BY: Ronald M. Yoshida
Registered Professional Surveyor 950
Land Court Surveyor 161

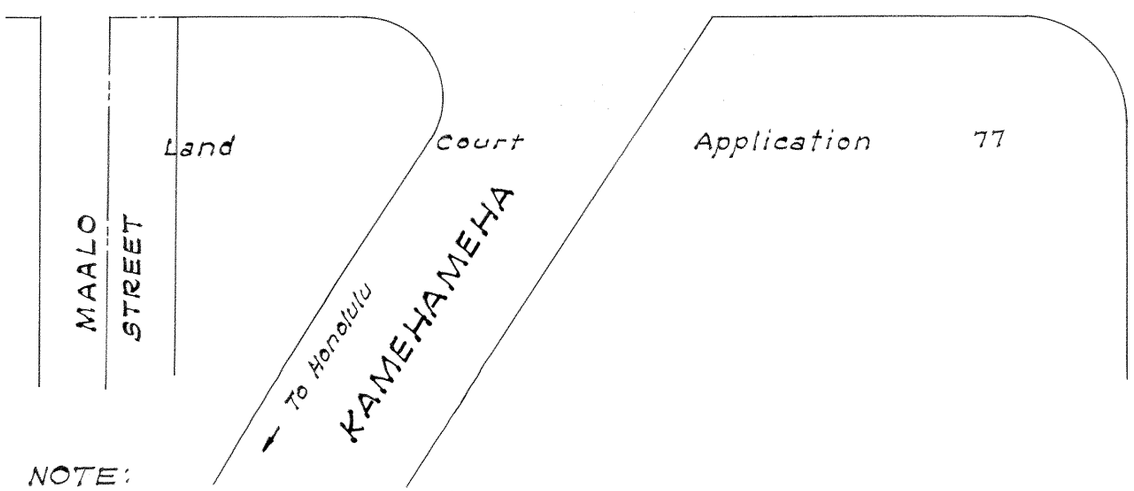

Owners: Wahiawa Business Associates, Ltd.

Owners' Certificate of Title: 72,206

AUTHORIZED AND APPROVED BY ORDER OF THE JUDGE
OF THE LAND COURT DATED OCTOBER 11, 1979
BY ORDER OF THE COURT.

James A. Lynch
REGISTRAR OF THE LAND COURT

Filed September 27, 1979 Paul Czloff chief

NOTE:
denotes no vehicle access permitted

Tax Map Key: 7-3-05:1

Parcel 38
KAMEHAMEHA HIGHWAY
Federal Aid Project No. F-FF-080-1(8)

10" x 15" = 1 Sq. Ft.