MAP 16

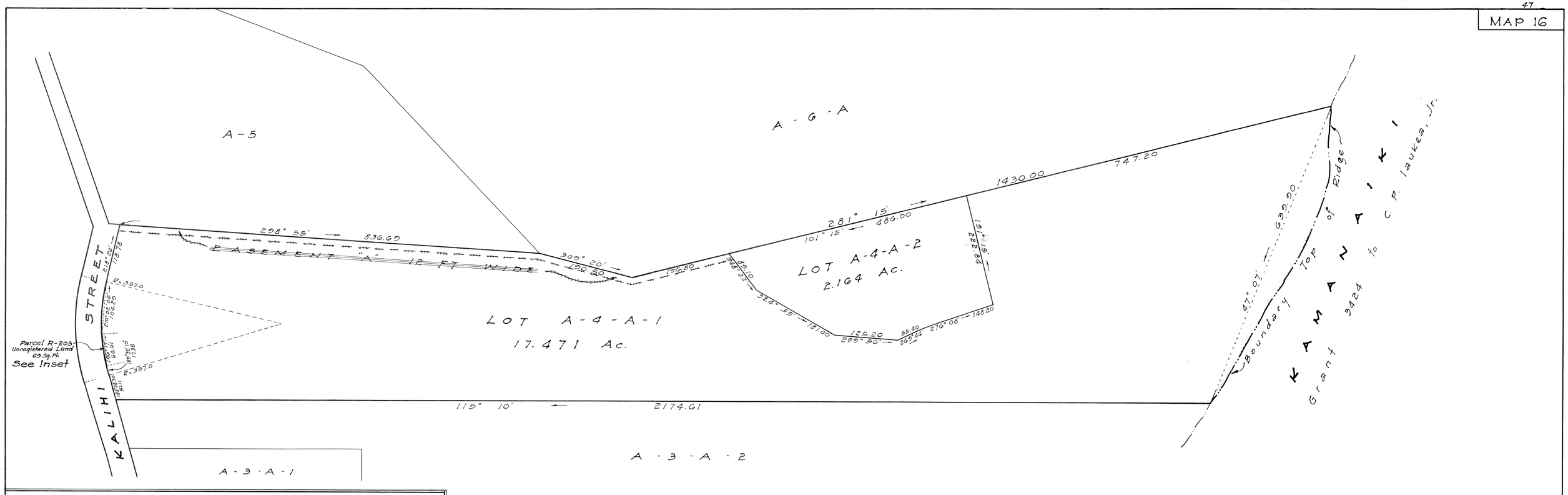

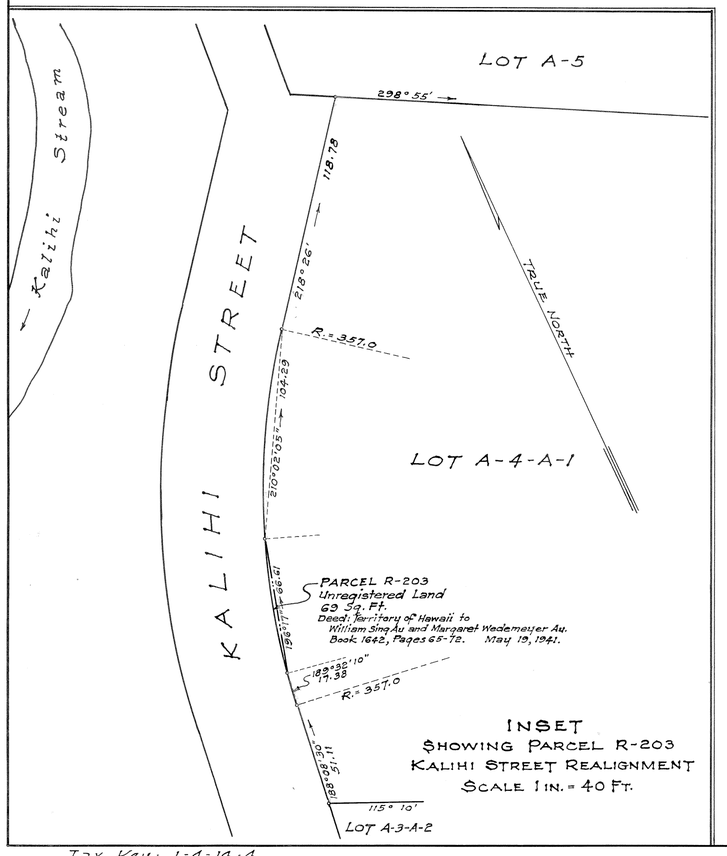

INSET
SHOWING PARCEL R-203
KALIHI STREET REALIGNMENT
SCALE 1 IN. = 40 FT.

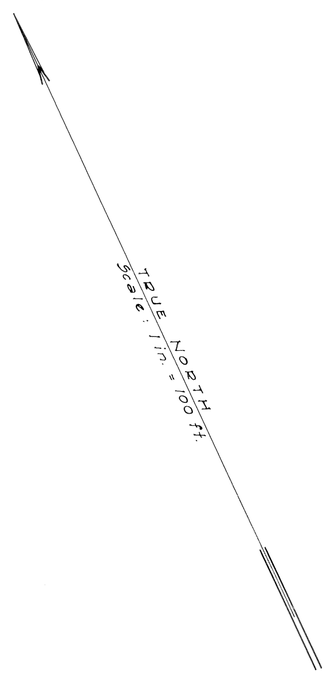

Easement A as shown hereon has been cancelled by Order of the Judge of the Land Court dated September 8, 1965.
Honolulu, Hawaii
September 8, 1965.
James M. Dunn
State Land Surveyor

LAND COURT
TERRITORY OF HAWAII

LAND COURT APPLICATION 47

SUBDIVISION OF LOT A-4-A
AS SHOWN ON MAP 5
INTO LOTS A-4-A-1 AND A-4-A-2
~~AND DESIGNATING EASEMENT "A"~~
~~ACROSS LOT A-4-A-1~~

KALAEPAA, KALIHI, HONOLULU, OAHU, T.H.

March 14, 1946
23 Dillingham Bldg. Annex
Honolulu, T. H.

BERNARD H. McKEAGUE
REGISTERED LAND SURVEYOR
No. 232
HAWAII, U.S.A.

Bernard H. McKeague
Registered Land Surveyor 232
Land Court Surveyor Certificate 43

OWNERS: WILLIAM SING AU AND MARGARET WEDEMEYER AU
OWNERS': CERTIFICATE OF TITLE NO. 23,151

AUTHORIZED AND APPROVED BY ORDER OF THE JUDGE
OF THE LAND COURT DATED JUNE 24, 1946
BY ORDER OF THE COURT

P. K. Mulholland
REGISTRAR OF THE LAND COURT

Filed June 15, 1946
Abraham K. Akana
Assistant Registrar

Tax Key: 1-4-14:4
C.B. : 12:8
F.B. : 9:92

21" x 32" = 4.7 sq. ft.