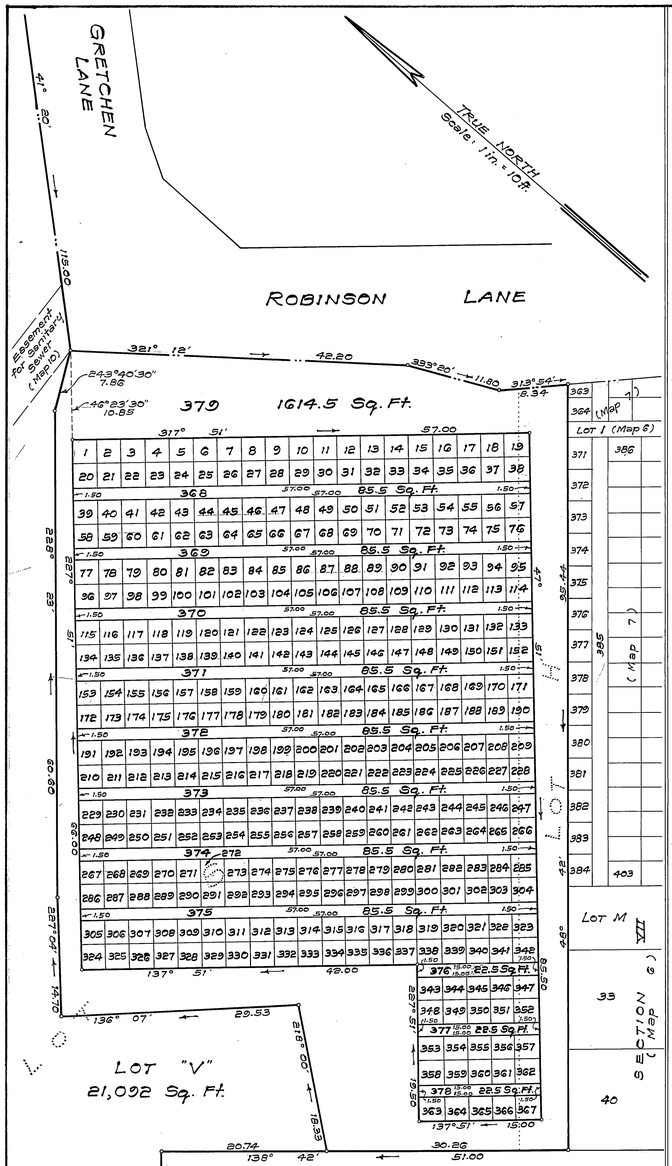

ENLARGEMENT

Scale: 1 in. = 10 ft.

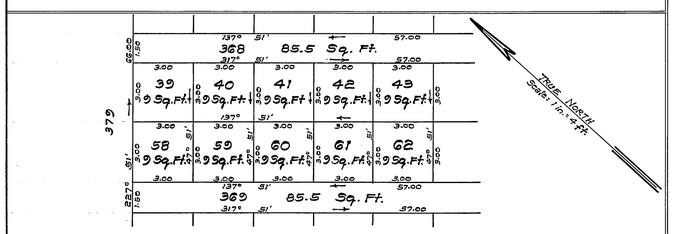

TYPICAL LOTS

Scale: 1 in. = 4 ft.

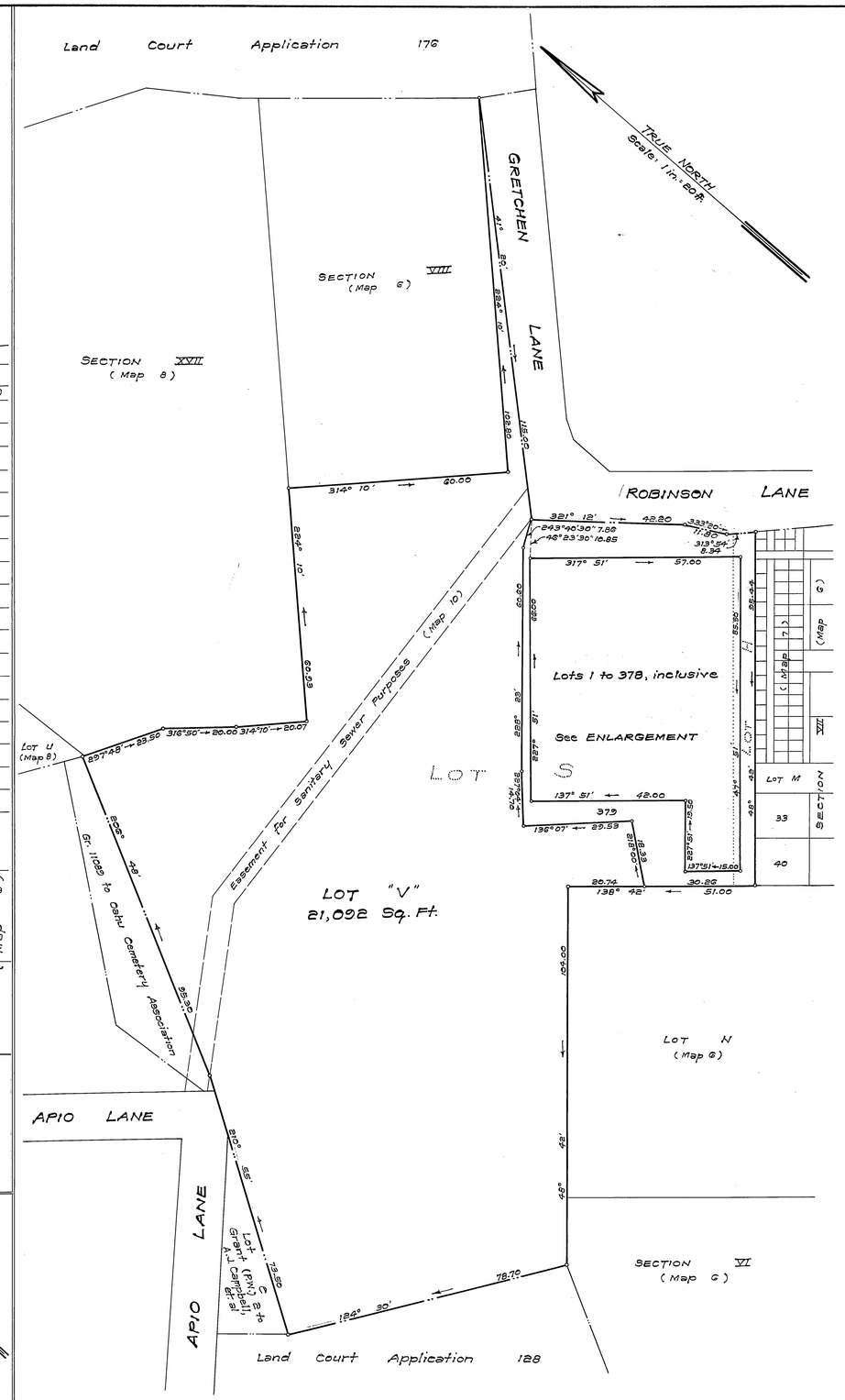

LAND COURT

STATE OF HAWAII

LAND COURT APPLICATION 54

CONSOLIDATION OF
LOT H AS SHOWN ON MAP 6
AND LOT S AS SHOWN ON MAP 8
AND RESUBDIVISION OF SAID CONSOLIDATION
INTO LOT V AND LOTS 1 TO 379, INCLUSIVE

AT NUUANU VALLEY, HONOLULU, OAHU, HAWAII

415 Bishop Ins. Bldg.
Honolulu, Hawaii
November 24, 1974

TADASHI NAKAHARA
REGISTERED PROFESSIONAL LAND SURVEYOR
No. 469
HAWAII, U.S.A.

WRIGHT, HARVEY AND WRIGHT

By Tadashi Nakahara

Registered Professional Surveyor
Certificate Number 469-S
Land Court Surveyor Cert. No. 88

OWNER: Oahu Cemetery Association

OWNER'S CERTIFICATE OF TITLE: 11,082

AUTHORIZED AND APPROVED BY ORDER OF THE ORDER OF THE LAND COURT DATED: FEBRUARY 26, 1975.
BY ORDER OF THE COURT.

Rudolph K. Espinda
REGISTRAR OF THE LAND COURT.

Filed February 4, 1975
James A. Smith
Deputy Registrar

Tax Map Key: 1-8-01

21" x 32": 47 Sq. Ft.