MAP 2

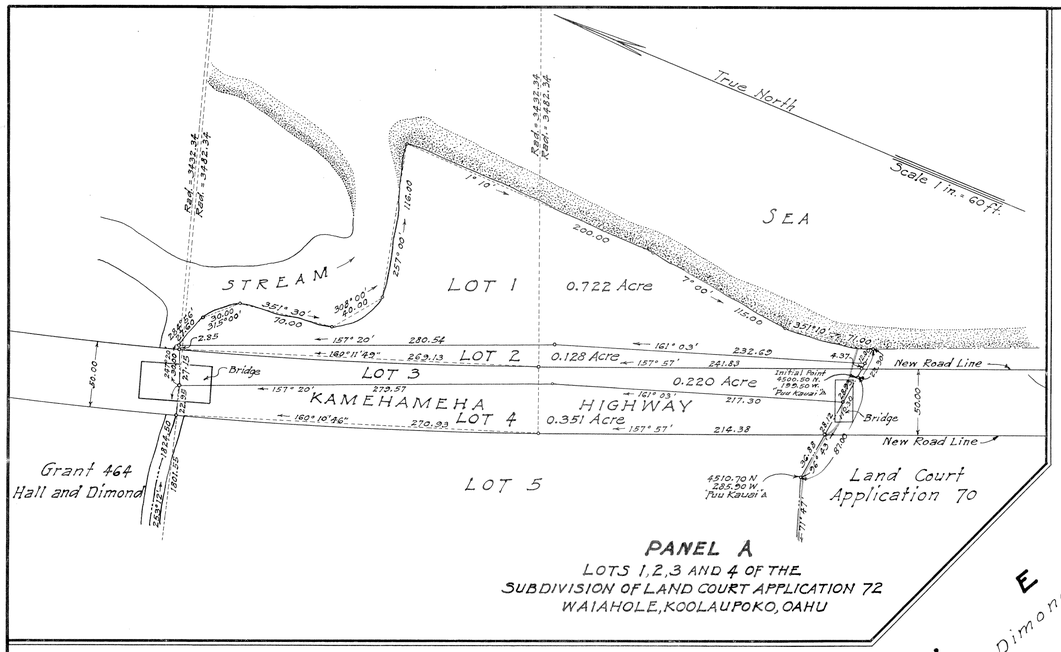

PANEL A
LOTS 1,2,3 AND 4 OF THE
SUBDIVISION OF LAND COURT APPLICATION 72
WAIAHOLE, KOOLAUPOKO, OAHU

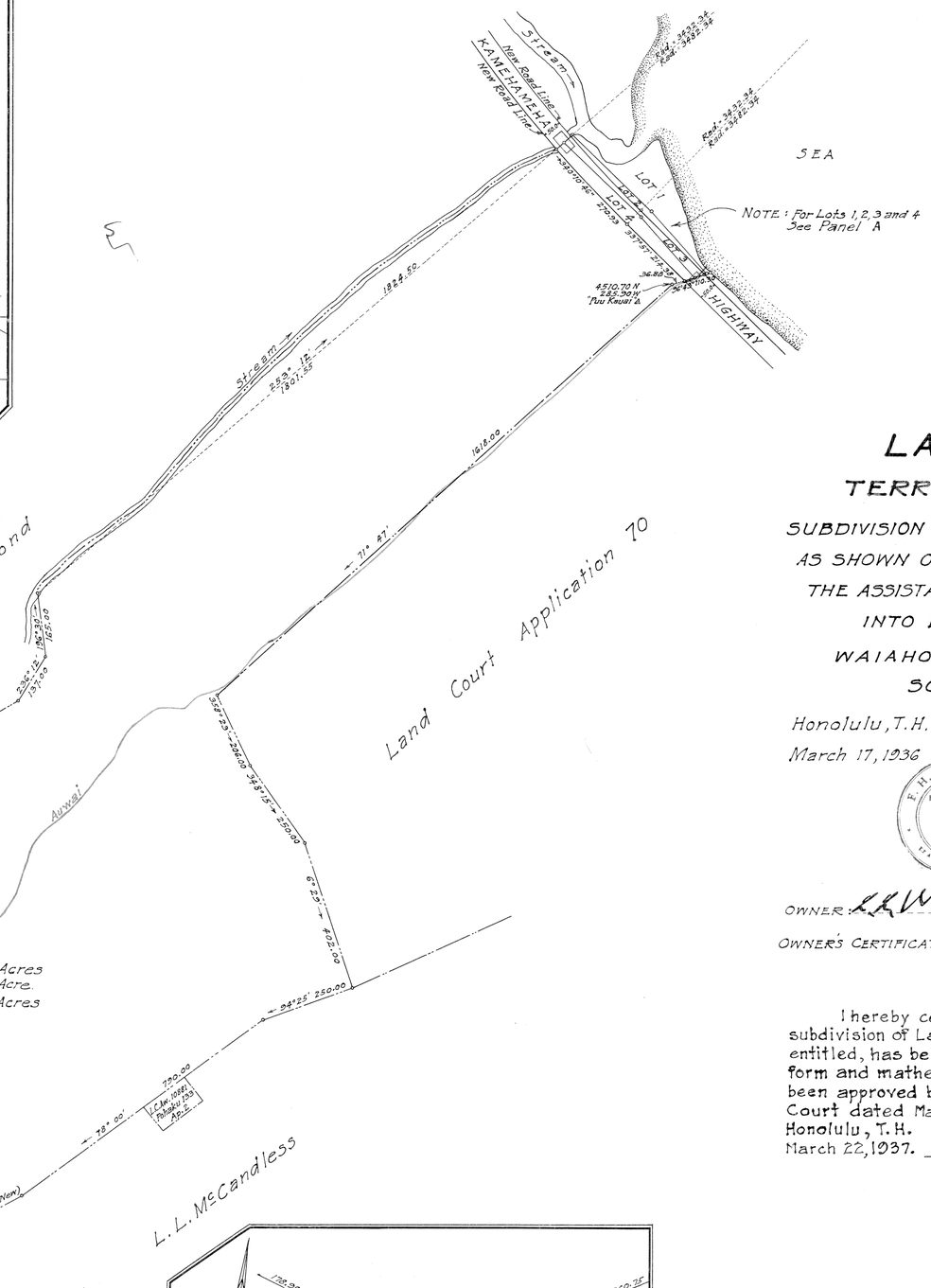

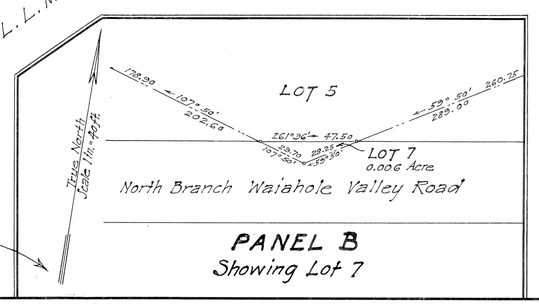

PANEL B
Showing Lot 7

LAND COURT
TERRITORY OF HAWAII

SUBDIVISION OF LAND COURT APPLICATION 72
AS SHOWN ON MAP 1 FILED IN THE OFFICE OF
THE ASSISTANT REGISTRAR OF THE LAND COURT
INTO LOTS 1, 2, 3, 4, 5, 6 AND 7.
WAIAHOLE, KOOLAUPOKO, OAHU.
SCALE 1 IN. = 200 FT.

Honolulu, T.H. HAWAII TERRITORY SURVEY
March 17, 1936 By: Francis H. Kanahele
Surveyor and Maker of Plan.
Registered Certificate 5.

F. H. KANAHELE
REGISTERED LAND SURVEYOR No. 5
TERRITORY OF HAWAII

OWNER: L. L. McCandless

OWNER'S CERTIFICATE OF TITLE: 283

I hereby certify that the map hereon being a subdivision of Land Court Application 72, as herein entitled, has been examined and checked as to form and mathematical correctness and that it has been approved by Order of the Judge of the Land Court dated March 22, 1937.
Honolulu, T.H.
March 22, 1937.
L. H. Whitehouse
Surveyor Territory of Hawaii

Filed Oct. 26, 1936
Abraham W. Akana
Assistant Registrar

21" x 32" = 4.7 ft