MAP 4

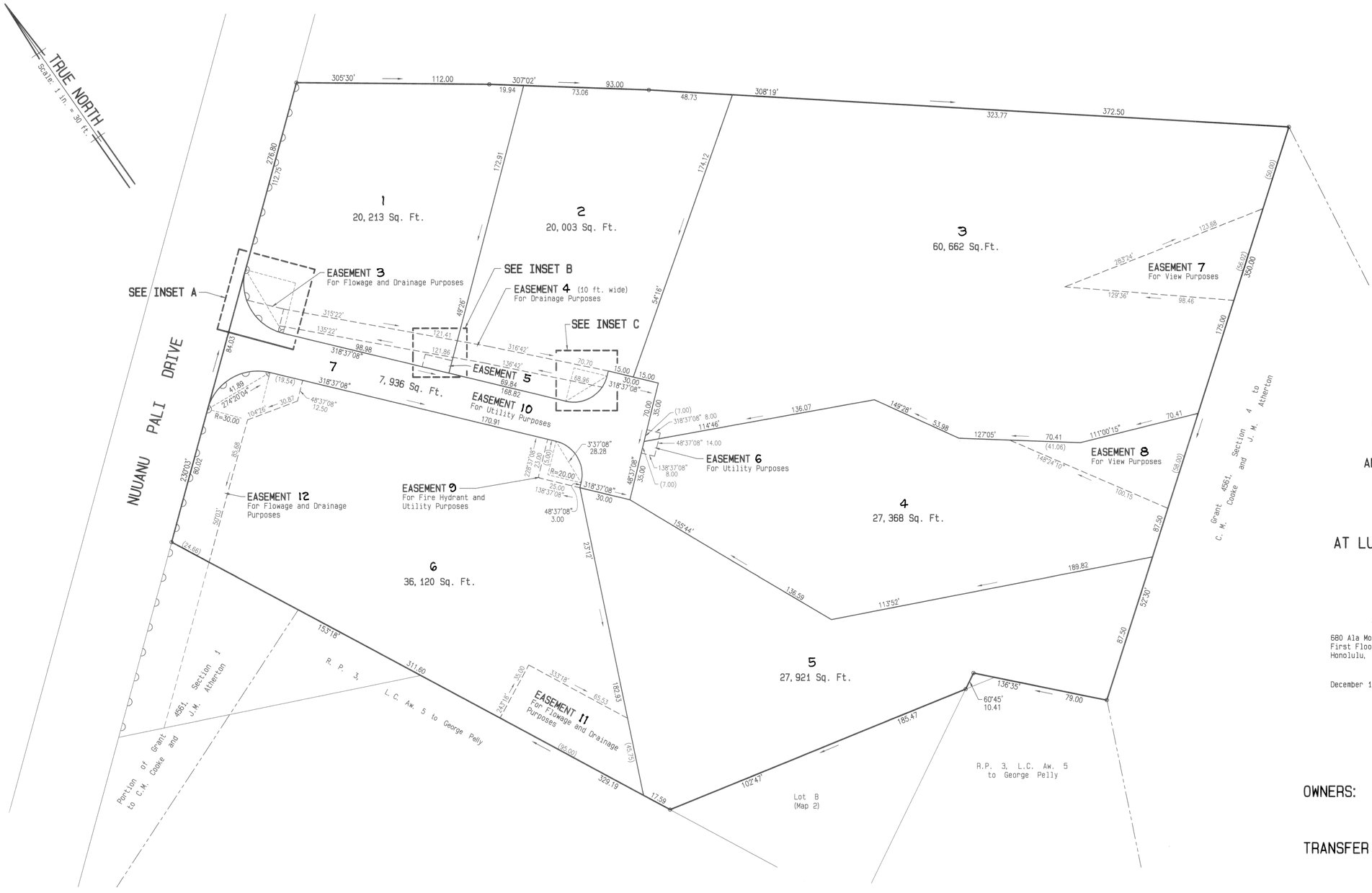

LAND COURT

STATE OF HAWAII

LAND COURT APPLICATION 94

SUBDIVISION OF LOT A AS SHOWN ON MAP 2
INTO LOTS 1 TO 7, INCLUSIVE,
DELETION OF EASEMENTS 1 AND 2 AS SHOWN ON MAP 3,
DESIGNATION OF EASEMENTS 3 TO 12, INCLUSIVE,
AND DESIGNATION OF RESTRICTION OF VEHICULAR ACCESS RIGHTS
AFFECTING LOTS 1 AND 6

AT LUAKAHA, NUUANU VALLEY, HONOLULU, OAHU, HAWAII

680 Ala Moana Boulevard
First Floor
Honolulu, Hawaii 96813

December 12, 2001

ROBERT W. CUNNINGHAM
LICENSED PROFESSIONAL LAND SURVEYOR
No. 4188
HAWAII, U.S.A.

BELT COLLINS HAWAII, LTD.

Robert W. Cunningham
Licensed Professional Land Surveyor
Certificate Number 4188
Land Court Certificate Number 183

OWNERS: R.R. Midkiff Luakaha Family Limited Partnership and E M M Family Limited Partnership

TRANSFER CERTIFICATE OF TITLE: 643,930

AUTHORIZED AND APPROVED BY ORDER OF THE JUDGE OF THE LAND COURT DATED SEPTEMBER 17, 2003 BY ORDER OF THE COURT.

REGISTRAR OF THE LAND COURT

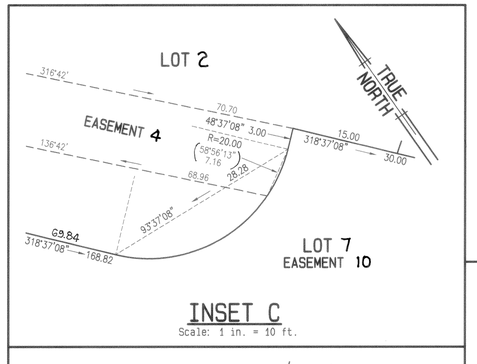

INSET C
Scale: 1 in. = 10 ft.

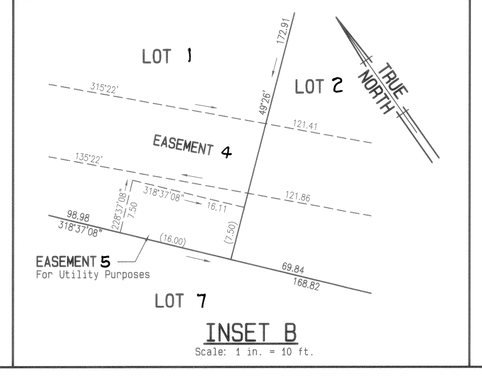

INSET B
Scale: 1 in. = 10 ft.

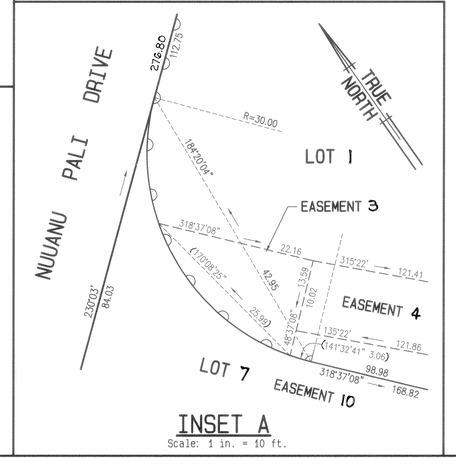

INSET A
Scale: 1 in. = 10 ft.

NOTES:

AREA OF EASEMENTS:

Easement 3 for Flowage and Drainage Purposes affecting Lot 1 = 202 Sq.Ft.
Easement 4 (10 ft. wide) for Drainage Purposes affecting Lots 1 and 2 = 1918 Sq.Ft.
Easement 5 for Utility Purposes affecting Lot 1 = 120 Sq.Ft.
Easement 6 for Utility Purposes affecting Lots 3 and 4 = 112 Sq.Ft.
Easement 7 for View Purposes affecting Lot 3 = 2688 Sq.Ft.
Easement 8 for View Purposes affecting Lot 4 = 2489 Sq.Ft.
Easement 9 for Fire Hydrant and Utility Purposes affecting Lot 6 = 489 Sq.Ft.
Easement 10 for Access and Utility Purposes affecting Lot 7 = 7936 Sq.Ft.
Easement 11 for Flowage and Drainage Purposes affecting Lot 6 = 2809 Sq.Ft.
Easement 12 for Flowage and Drainage Purposes affecting Lot 6 = 3045 Sq.Ft.

denotes no vehicular access permitted.
denotes access permitted.

Tax Map Key 2-2-55: 4, 1st Div.

30" x 36" = 7.5 Sq.Ft.