MAP 36

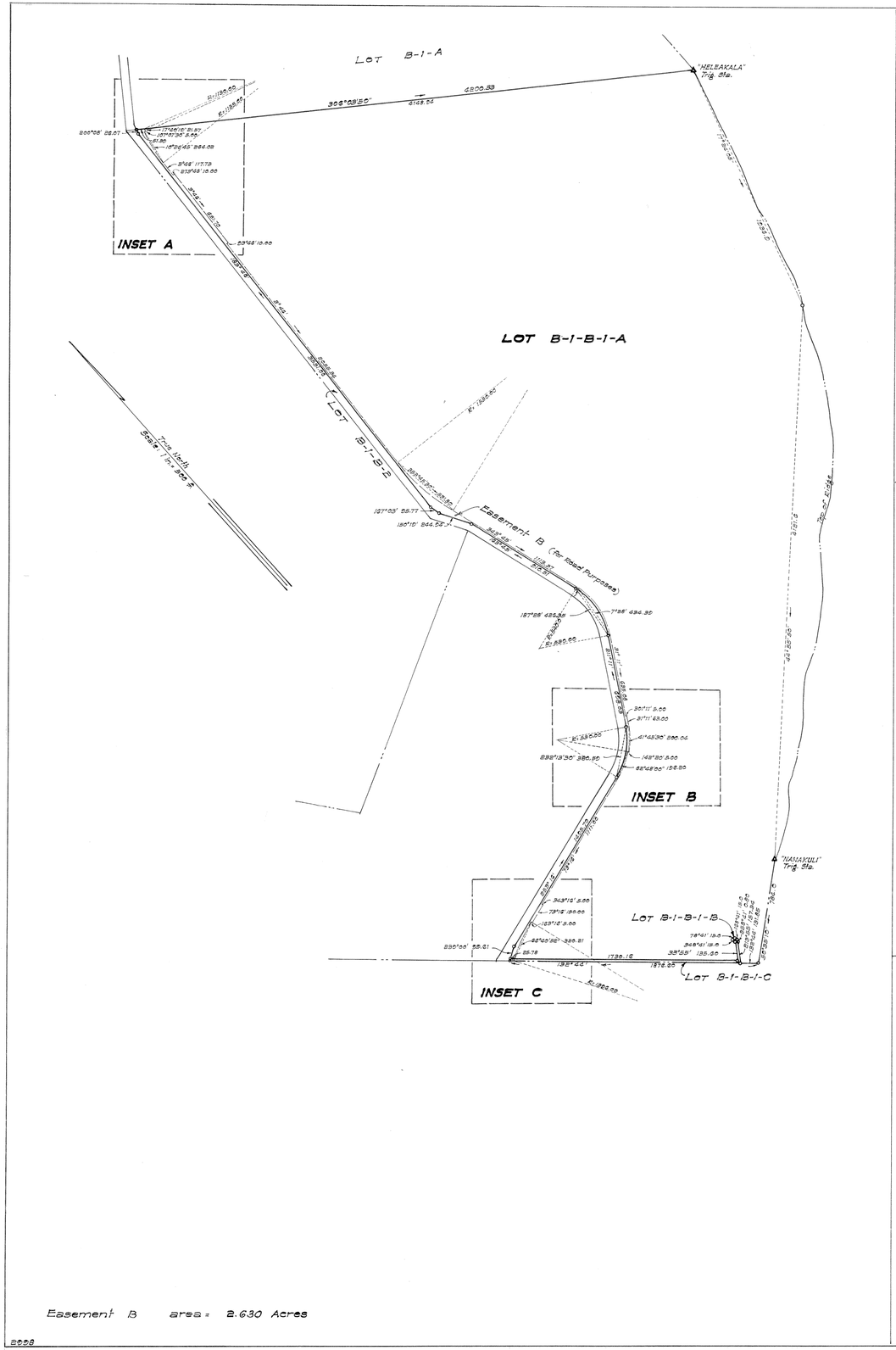

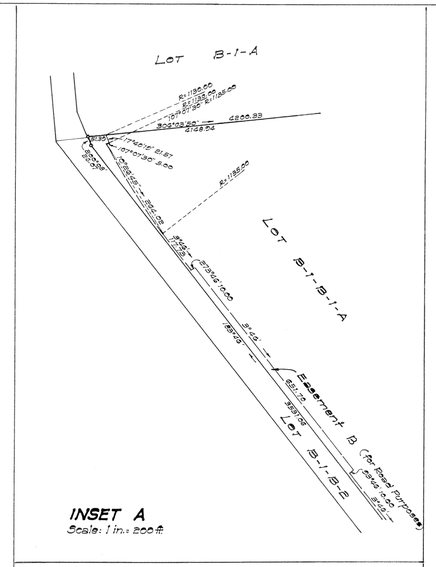

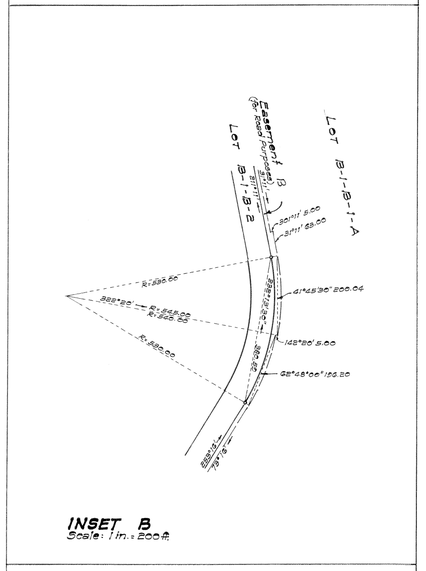

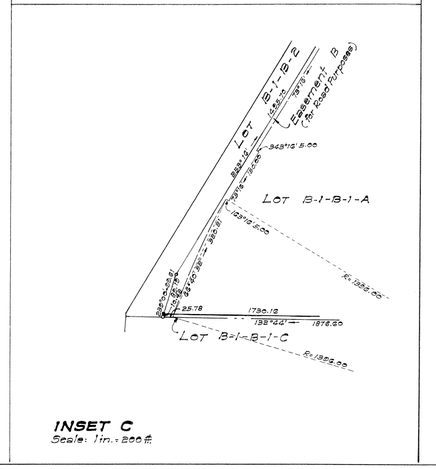

LAND COURT

TERRITORY OF HAWAII

LAND COURT APPLICATION 130

DESIGNATION OF EASEMENT B
OVER AND ACROSS LOTS B-1-B-1-A AND B-1-B-1-C
AS SHOWN ON MAP 22
AT LUALUALEI, WAIANAE, OAHU, T.H.

233 Merchant Street
Honolulu, T.H.
May 6, 1955

R. M. TOWILL REGISTERED LAND SURVEYOR No. 151 HAWAII, U.S.A.

R. M. TOWILL CORPORATION, LIMITED
BY:
Registered Professional Surveyor
Certificate Number 151

Owners: Clarence Chuck Tan Loo Trustee, and others

Owners' Certificate of Title: 51,847

AUTHORIZED AND APPROVED BY ORDER OF THE JUDGE
OF THE LAND COURT DATED AUGUST 18, 1955
BY ORDER OF THE COURT.
REGISTRAR OF THE LAND COURT.

Filed Aug. 13, 1955
Assistant Registrar

Easement B area = 2.630 Acres

2008

Tax Map Key: 8-7-08:1

51" X 32" = 4.7 Sq. Ft.