MAP 97

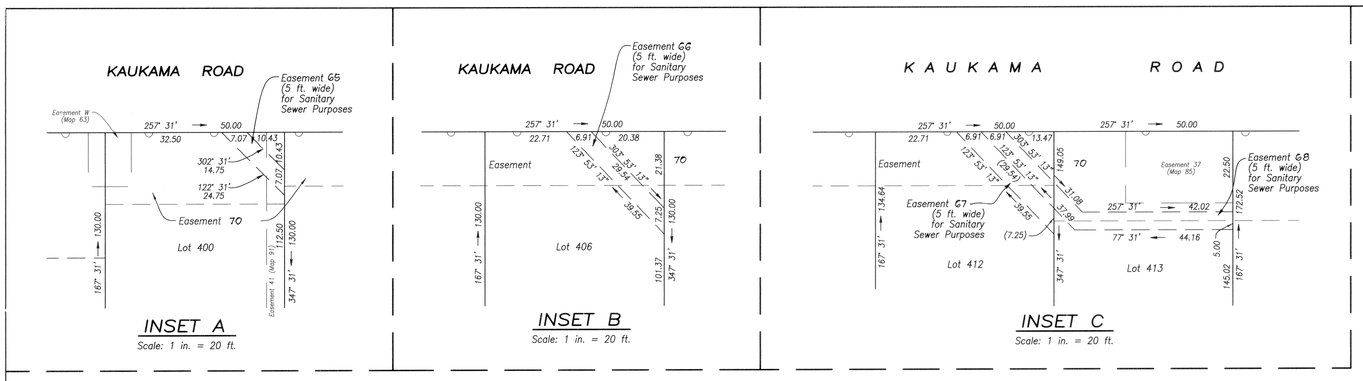

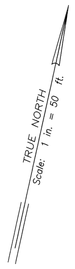

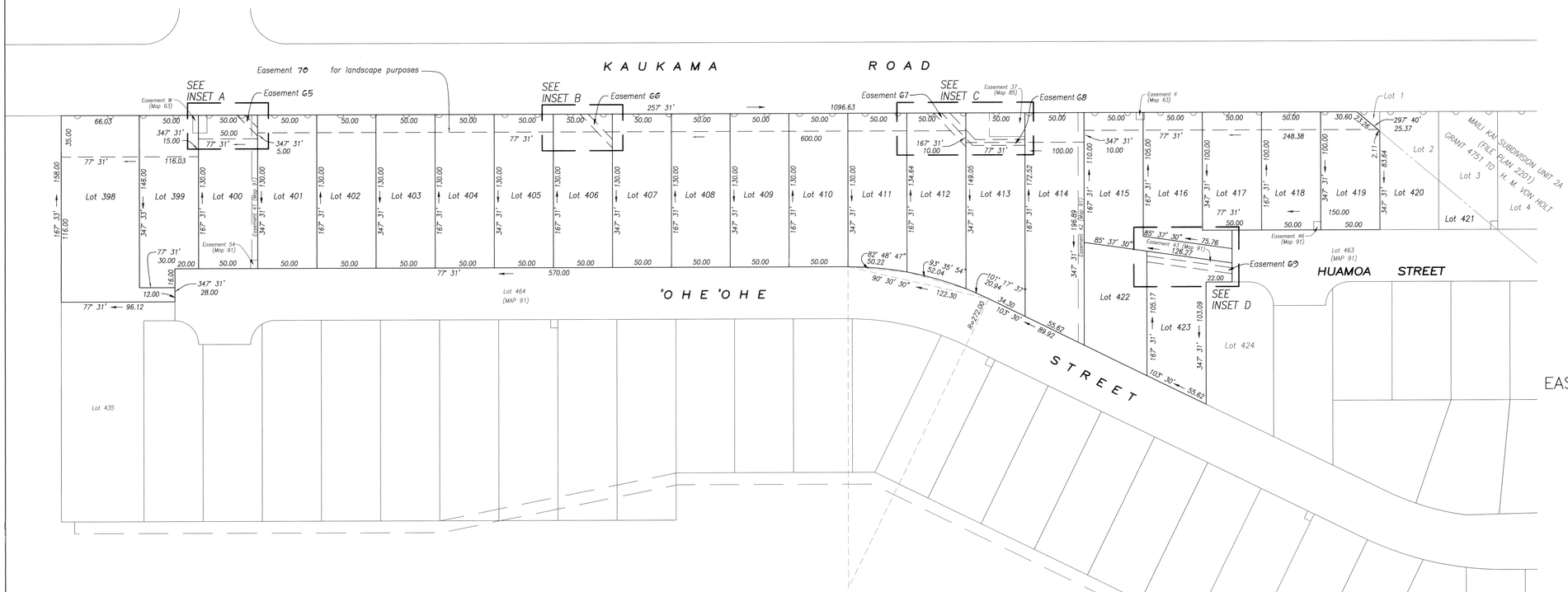

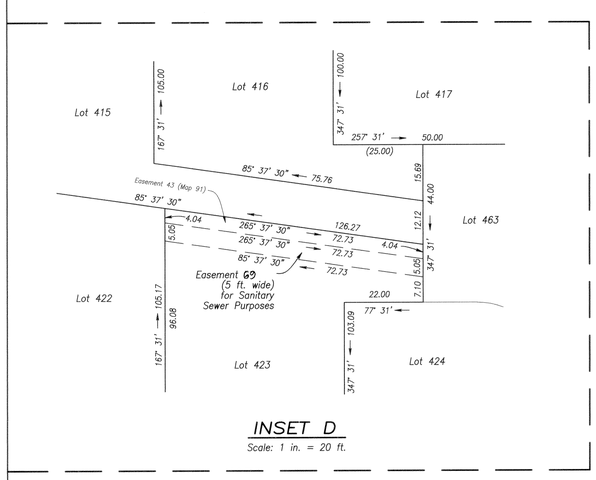

LAND COURT

STATE OF HAWAII

LAND COURT APPLICATION 130

DESIGNATION OF THE FOLLOWING EASEMENTS:

EASEMENT 65 AFFECTING LOT 400
AS SHOWN ON MAP 91

EASEMENT 66 AFFECTING LOT 406
AS SHOWN ON MAP 91

EASEMENT 67 AFFECTING LOT 412
AS SHOWN ON MAP 91

EASEMENT 68 AFFECTING LOTS 412 AND 413
AS SHOWN ON MAP 91

EASEMENT 69 AFFECTING LOT 423
AS SHOWN ON MAP 91

EASEMENT 70 AFFECTING LOTS 398 TO 419, INCLUSIVE
AS SHOWN ON MAP 91

AT LUALUALEI, WAIANAE, OAHU, HAWAII

1150 So. King St., Rm 102
Honolulu, Hawaii
June 2, 2002

WILFRED Y.K. CHIN LICENSED PROFESSIONAL LAND SURVEYOR No. 3499 HAWAII, U.S.A.

CONTROLPOINT SURVEYING, INC.

By: Wilfred Y.K. Chin Exp 4/04
Licensed Professional Land Surveyor
Certificate Number 3499 LS
Land Court Surveyor Certificate Number 177

OWNER: D. R. Horton-Schuler Homes, LLC

TRANSFER CERTIFICATES OF TITLE: 604,294 (Lots 415 to 419, inclusive and 423)
641,706 (Lots 398 to 414, inclusive)

AUTHORIZED AND APPROVED BY ORDER OF THE JUDGE
OF THE LAND COURT DATED: SEPTEMBER 22, 2003
BY ORDER OF THE COURT.

REGISTRAR OF THE LAND COURT

NOTES:

EASEMENTS:

	AREA
65	99 Sq. Ft.
66	173 Sq. Ft.
67	173 Sq. Ft.
68	388 Sq. Ft.
69	363 Sq. Ft.
70	20,151 Sq. Ft.

Denotes no vehicle access permitted

DPP File No. 2003/SUB-41
DPP File No. 2003/SUB-141
File: 03033-3LDct.dwg

TAX MAP KEY: 8-7-45: 1, 9 to 29 and 31
Job No. 03033-3

30" x 36" = 7.5 Sq. Ft.