MAP 320

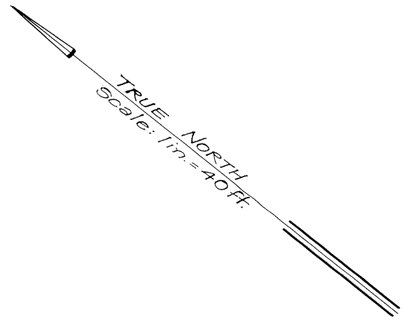

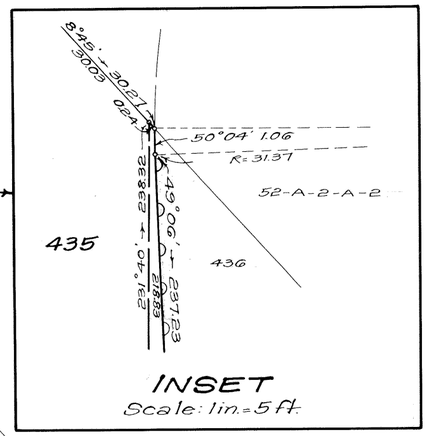

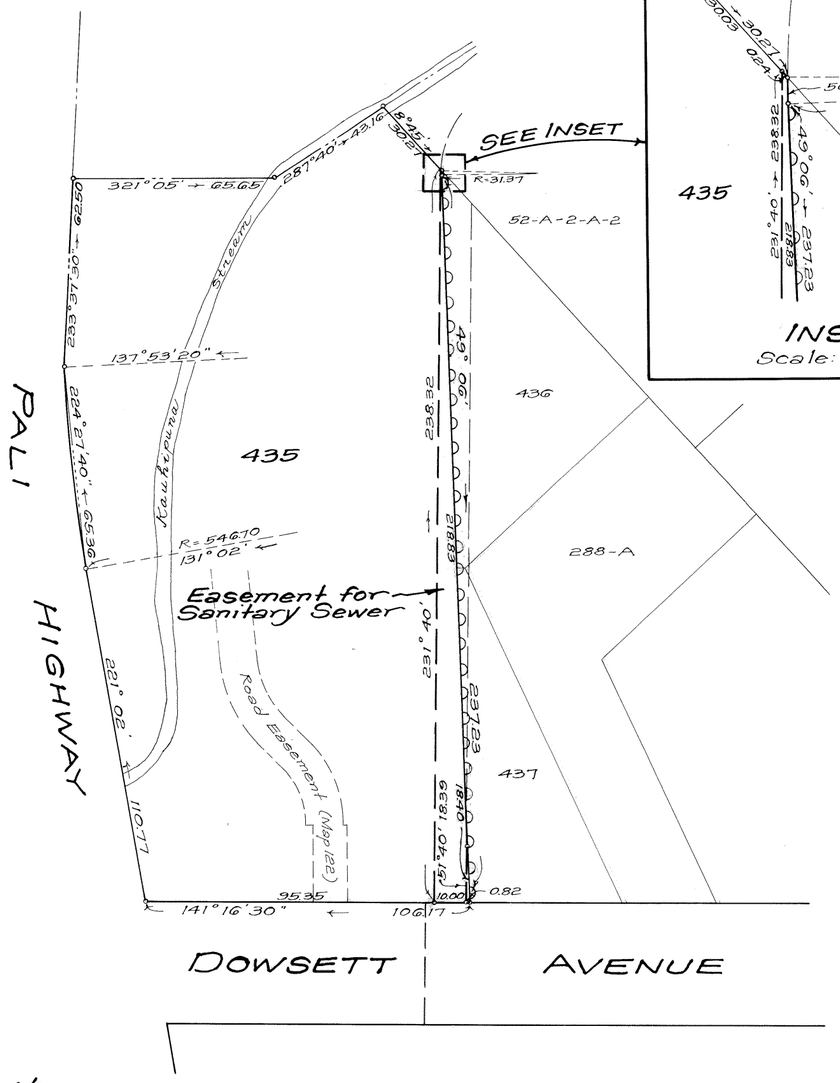

NOTE:

denotes no vehicle access permitted

AREA OF EASEMENT = 1,299 Sq. Ft.

LAND COURT
STATE OF HAWAII

LAND COURT APPLICATION 198

DELINEATION OF EASEMENT
FOR SANITARY SEWER
OVER AND ACROSS LOT 435
AS SHOWN ON MAP 313

AT NUUANU VALLEY, HONOLULU, OAHU, HAWAII

Honolulu, Hawaii
October 1, 1968

TAKEO MORISATO
REGISTERED PROFESSIONAL SURVEYOR
No. 611
HAWAII, U.S.A.

DEPARTMENT OF PUBLIC WORKS
CITY AND COUNTY OF HONOLULU
DIVISION OF LAND SURVEY AND ACQUISITION

By: Takeo Morisato
Registered Professional Surveyor
Certificate Number 611-S

OWNER: State of Hawaii

OWNER'S CERTIFICATE OF TITLE: 44,573

AUTHORIZED AND APPROVED BY ORDER OF THE JUDGE
OF THE LAND COURT DATED: OCTOBER 21, 1968
BY ORDER OF THE COURT

Rudolph K. Espinda
REGISTRAR OF THE LAND COURT

Filed October 14, 1968 Paul Cajloff Clerk

TAX MAP KEY: 2-2-44

Parcel 3-C, I.D. No. 116
Nuuanu Valley Sewers, Section II

15" x 21" - 2.2 SQ. FT.

198 MAP 320