MAP 3

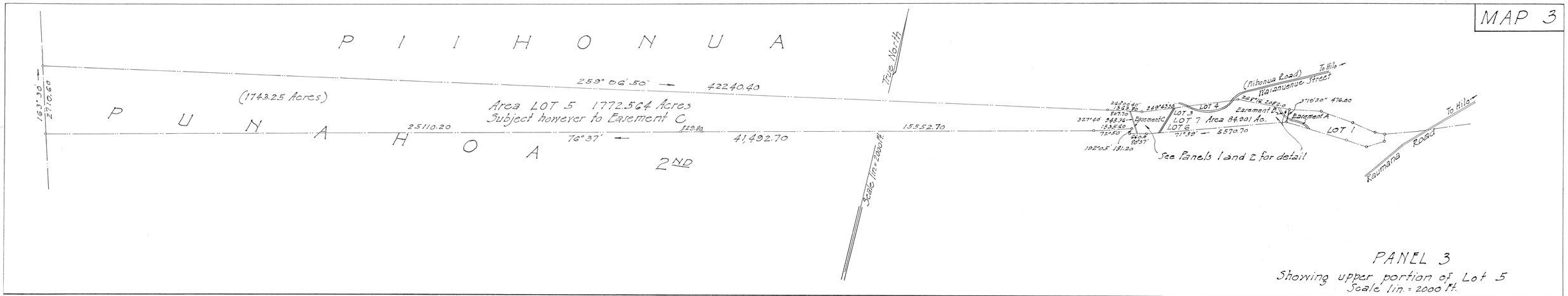

PANEL 3
Showing upper portion of Lot 5
Scale 1in. = 2000 ft.

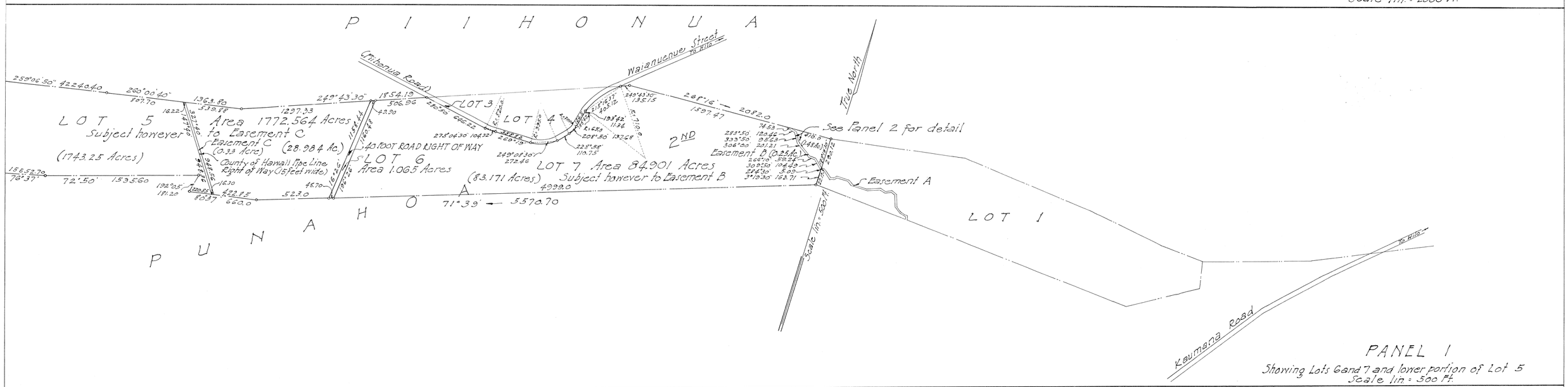

PANEL 1
Showing Lots 6 and 7 and lower portion of Lot 5
Scale 1in. = 500 ft.

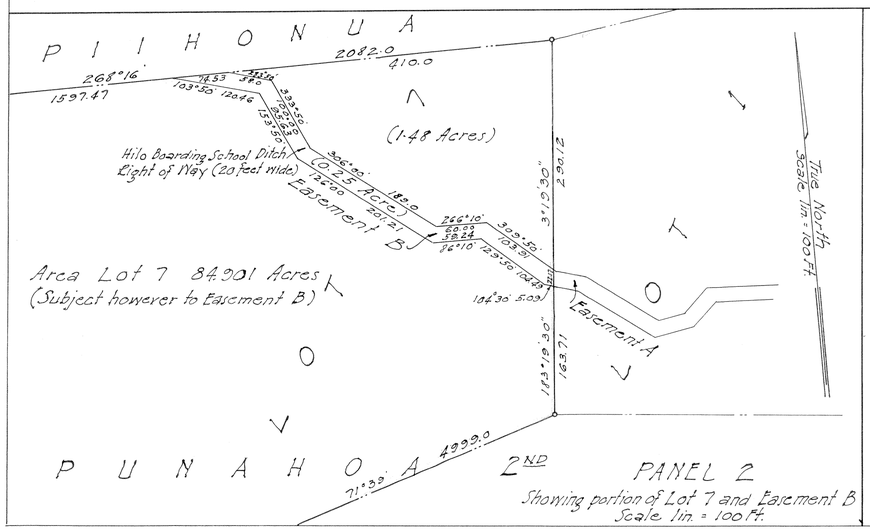

PANEL 2
Showing portion of Lot 7 and Easement B
Scale 1in. = 100 ft.

I hereby certify that the map hereon being a subdivision of Land Court Application 292, as herein entitled, has been examined and checked as to form and mathematical correctness and that it has been approved by Order of the Judge of the Land Court dated April 22, 1940.

Honolulu, T.H.
April 22, 1940.

L. M. Whitehouse
Surveyor, Territory of Hawaii.

By: Robert D. King
Principal Cadastral Engineer.

Note: For rights of way, if any, see certificate of title.

LAND COURT
TERRITORY OF HAWAII

SUBDIVISION OF LOT 2 OF LAND COURT APPLICATION 292 AS SHOWN ON MAP 2 FILED IN THE OFFICE OF THE ASSISTANT REGISTRAR OF THE LAND COURT INTO LOTS 5, 6 AND 7.

LAND SITUATED AT PUNAHOA 2ND, SOUTH HILO, HAWAII.

Hilo, Hawaii, T.H.
September 25, 1939

JOHN N. SMITH
REGISTERED LAND SURVEYOR No. 207
HAWAII, U.S.A.

By: John N. Smith
Surveyor and Maker of Plan
Registered Certificate 207

By: E. K. Wong
Engineer, County of Hawaii

COUNTY OF HAWAII

OWNER: The Board of the Hawaiian Evangelical Association.
By: E. Wharton President
Robert Cornett Treasurer

Owner's Certificate of Title 16,416

Filed Mar. 11, 1940
Abraham K. Akana
Assistant Registrar

Tax Map Key: 2-5-01
2-5-08

21" x 32" = 4.67 ft