299

MAP 13

LAND COURT

STATE OF HAWAII

LAND COURT APPLICATION 299

SUBDIVISION OF LOT 1-A
AS SHOWN ON MAP 7
INTO LOTS 19 AND 20
AT KAPALAMA, HONOLULU, OAHU, HAWAII

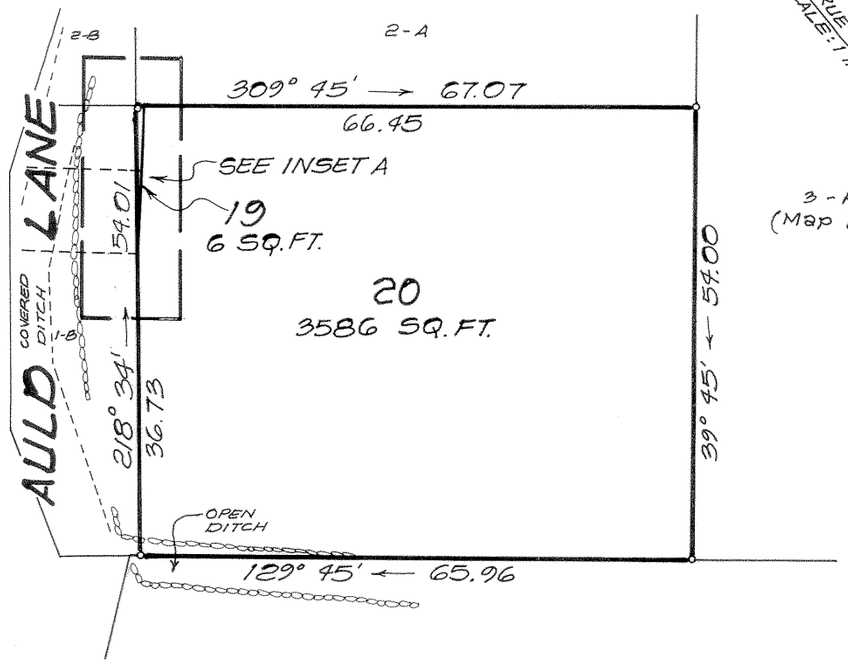

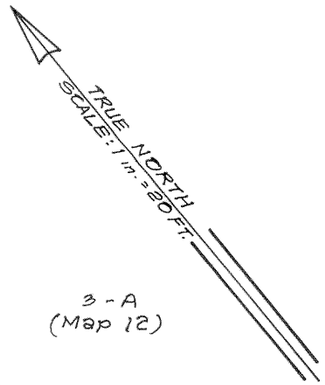

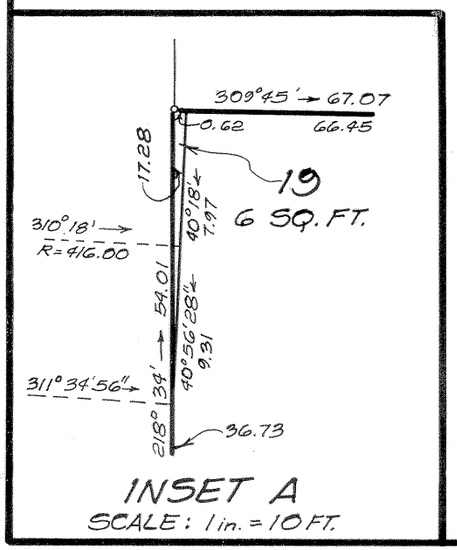

INSET A
SCALE: 1 in. = 10 FT.

KAWAIAHAO PLAZA
HALE MAUKA
567 S. KING ST.
SUITE 300
HONOLULU, HAWAII
MAY 31, 1990

ROY T. YAMA
REGISTERED PROFESSIONAL LAND SURVEYOR
No. 3847
HAWAII, U.S.A.

PAREN, INC.
DBA PARK ENGINEERING

Roy T. Yama
REGISTERED PROFESSIONAL SURVEYOR
CERTIFICATE NUMBER 3847
LAND COURT SURVEYOR
CERTIFICATE NUMBER 179

OWNER: ROBERT KOON KAU KONG
OWNER'S CERTIFICATE OF TITLE: 177,901

AUTHORIZED AND APPROVED BY ORDER OF THE JUDGE
OF THE LAND COURT DATED SEPTEMBER 27, 1990
BY ORDER OF THE COURT.

Barbara E. Wright
REGISTRAR OF THE LAND COURT

Filed September 10, 1990
Kathleen Weisbarth, Clerk

TAX MAP KEY: 1-6-07:55
D.L.U. 1990(149)

DEPARTMENT OF HOUSING AND COMMUNITY DEVELOPMENT
PALAMA NEIGHBORHOOD REVITALIZATION PROJECT PHASE II
PARCEL 81

10" X 15" = 1.0 SQ. FT.