TERRITORY OF HAWAII

LAND COURT

MAP AND DESCRIPTION WITH LAND COURT PETITION No. 342

FRANK G. CORREA — PETITIONER

BEING A PORTION OF L.C.A. 281 B, ~~R.P. 408~~ TO ALI,

OMAOPIO, 1, 2, 3, & 4, KULA, MAUI, T. H.

Beginning at a point in the fence line on the Northeasterly side of this piece, at the upper end of a short stonewall, which point is marked with a 3/4" galvanized pipe, and whose coordinates referred to H.G.S. Trig. Station "PUUPANE" are 368886.3 ft. and E 927.7 ft., and running by true azimuths:—

1.- 300° 29'-00", 2290.3 ft. along fence along Grants 1908 and 966 to a 3/4" pipe,
2.- 293° 29'-00", 900.4 ft. along fence along Grants 966 and 3515 crossing the Kula Homestead Road to corner of fence on upper side of road,
3.- 294° 01'-30", 1901.6 ft. along fence along Grant 3515 to a 3/4" galv. pipe, 2 R.R.W.
4.- 299° 46'-00" 3077.2 ft. " " " " " " "X" on a Stone,
5.- 299° 46'-30" 1122.6 ft. " " " " " " " " " " at most easterly corner of this land, whose coordinates referred to H.G.S. "PUUPANE" are S 11294.8 ft., & E 8261.6 ft.,
6.- 18° 29'-30", 708.0 ft. along fence along Grant 3515 to center of Pohakuokala Gulch, passing thru a "X" on large rock at end of fence on edge of gulch 15 ft. back from end of course,
7.- Down center of Pohakuokala Gulch to the Southeast corner of Catholic Mission Lot along L.C.A. 5230, direct azimuth and distance being 95° 28'-45" 471.1 ft.
8.- 188° 46'-30", 1371.0 ft. along stonewall along mauka boundary of Mission Lot.
9.- 115° 56'-00", 1971.4 ft. along Catholic Mission Lot, (a portion of L.C.A. 281 B)
10.- 26° 48'-30", 879.6 ft. along ~~stonewall~~ along makai boundary Catholic Mission Lot to center of Pohakuokala Gulch,
11.- Down center of Pohakuokala Gulch to center of Main Kula Road along L.C.A. 5230, direct azimuth & distance being, -126° 24'-00", 5622.8 ft.,
12.- Still down center of Pohakuokala Gulch to a "X" on solid rock, along L.C.A. 5230, direct azimuth & distance being, -107° 36'-10", 5987.1 ft.,
13.- 205° 04'-00", 1147.0 ft. along fence along Jose Freitas Felippe to junction with stone wall,
14.- 91° 57'-00", 627.0 ft. along stone wall along Jose Freitas Felippe to "X" on stone,
15.- 102° 03' 30", 805.0 ft. along fence along Jose Freitas Felippe to pile o stones,
16.- 113° 40'- 00", 764.8 ft. ditto,
17.- 118° 41'- 30", 1131.0 ft. "
18.- 126° 33'- 40" 1644.7 ft.
19.- 209° 25'-00", 126.0 ft. along fence along Jose Freitas Felippe to a "Δ" on stone at the corner of Lots 14 & 15, Omaopio Homesteads, whose coordinates referred to H.G.S. "PUUPANE" are S 1769.2, & W 12725.6 ft.,
20.- 294° 20'-30", 293.8 ft. along Lots 14, 13 & 12, Omaopio Homesteads, to a "x" on stone,
21.- 290° 50'-30", 745.7 ft. along Lots 12 & 11 to a "x" on stone,
22.- 243° 28'- 30", 699.2 ft. along Lot 11 to a "X" on stone,
23.- 276° 37'- 00", 1458.2 ft. along fence along Lot 11 to "X" on stone,
24.- 198° 57'- 30", 119.2 ft. " " " " " "X" "
25.- 272° 34'- 00", 1132.5 ft. along fence along L.C.A. 4567 & L.C.A. 9068 to "X" on stone
26.- 285° 39'- 00", 484.0 ft. along Grant 1446 Ap. 1, 2 R.R.W.
27.- 312° 58'- 00", 1508.1 ft. along Grant 1446 Ap. 1, to an iron pipe,
28.- 299° 46'- 00", 128.9 ft. ~~along L.C.A. 3759 B to a pile of stones~~; Grant 1446 Ap. 1, to an iron pipe; 2 R.R.W.
29.- 299° 36'- 30", 211.2 ft. ~~ditto~~, along L.C.A. 3759 B to a pile of stones; 2 R.R.W.
30.- 306° 52'- 00", 670.9 ft. along L.C.A. 3759 B to a 3/4" iron pipe,
31.- 305° 58' 30", 472.6 ft. along Grant 1446, Ap. 2, to an iron pipe,
32.- 299° 40'- 00", 294.7 ft. along Grant 1446, Ap. 2, to an iron pipe in fence line at mauka edge of Main Kula Road,
33.- 0° 19'- 00", 64.3 ft. along fence on mauka side Main Kula Road to an iron pipe in fence line,
34.- 297° 16'-40", 3555.3 ft. along fence along Grant 1446 Ap 2 & Grant 1908 to initial point.

Area above Road:-	467.1 Acres
" below " :-	304.7 "
Gross Area	771.8 "
Area Kula Pipe Line & Homestead Road:-	1.9 "
Net Area	769.9 Acres

CENTER LINE OF 15 FT. RIGHT OF WAY FOR KULA PIPE LINE ACROSS PROPERTY OF FRANK G. CORREA



N.B.:- All coordinates referred to H.G.S "PUUPANE"

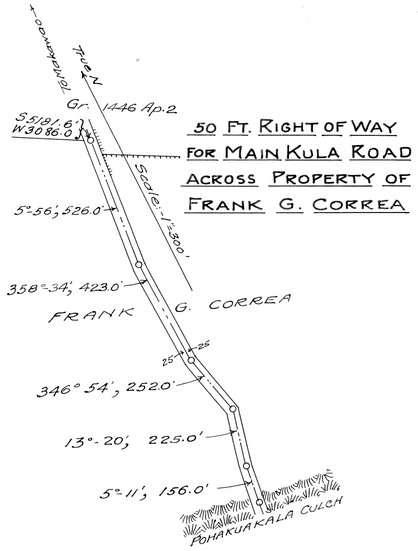

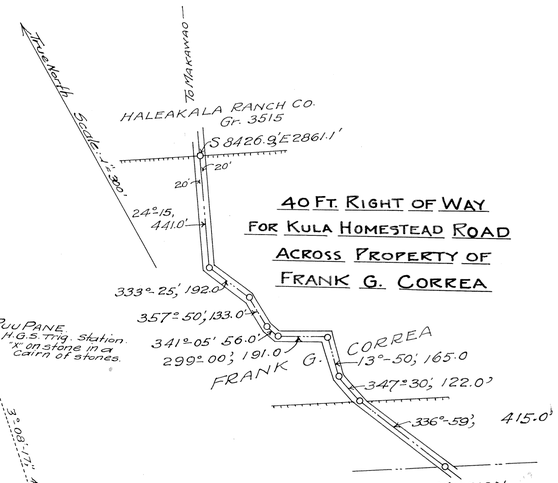

CENTER LINE OF 15 FT. RIGHT OF WAY FOR KULA PIPE LINE ACROSS PROPERTY OF FRANK G. CORREA, OMAOPIO, KULA, MAUI, T. H.

Beginning at a point on the boundary between Correa's land (Ahupuaa of Omaopio 1, 2, 3 & 4) and that of the Haleakala Ranch Co. (Gr. 3515), the coordinates of which point referred to H.G.S. Δ PUUPANE being 10686.2 ft. South and 7197.8 ft. East, said point being also by true azimuth and distance) - 119° 46', 103.5 ft. from "X" on rock at the end of course 4 of the above survey, and running thence by true azimuth:—

1.- 7° -00', 82.0 ft. along pipe line,
2.- 359° 48', 60.0 ft. " " "
3.- 37° 08', 152.0 ft. " " "
4.- 20° 07', 118.0 ft. " " "
5.- 28° 42', 332.0 ft. " " "
6.- 26° 22' 300.0 ft. " " " to center of Pohakuokala Gulch, containing 0.36 acre in the 15 ft. strip.

CENTER LINE OF 50 FT. RIGHT OF WAY FOR MAIN KULA ROAD ACROSS PROPERTY OF FRANK G. CORREA, OMAOPIO, KULA, MAUI, T.H.

Beginning at a point on the boundary between Correa's land (Ahupuaa of Omaopio 1, 2, 3, & 4) and that of D. Kapiioho et al (Grant 1446, Ap. 2) whose coordinates referred to H.G.S. Δ PUUPANE are 5181.6 feet South & 3086.0 ft. West, said point also being by true azimuth & distance, 119°-40', 22 ft. from 3/4" pipe at end of course 32 of the above survey, and running by true azimuths:—

1.- 5°-56', 526.0 ft. along center of road
2.- 358°-34', 423.0 ft. " " " "
3.- 346°-54', 252.0 ft. " " " "
4.- 13°-20', 225.0 ft. " " " "
5.- 5°-11', 156.0 ft. " " " " to center of Pohakuokala Gulch; area 1.81 acres in the 50 ft. strip.

CENTER LINE OF 40 FT. RIGHT OF WAY FOR KULA HOMESTEAD ROAD ACROSS PROPERTY OF FRANK G. CORREA, OMAOPIO, KULA, MAUI, T.H.

Beginning at a point on the boundary of Correa's land (Ahupuaa of Omaopio 1, 2, 3 & 4) and that of the Haleakala Ranch Co. (Gr. 3515) whose coordinates referred to H.G.S. Δ PUUPANE are 8426.9 ft. South & 2861.1 ft. East, said point being also by true azimuth & distance — 295° -29', 880.4 ft. from on iron pipe, end of course 1 of the above survey, and running thence by true azimuths

1.- 24° 15', 441.0 ft. along center of road
2.- 333° -25', 192.0 ft. " " "
3.- 357° -50', 133.0 ft. " " "
4.- 341° -05', 56.0 ft. " " "
5.- 299° -00', 191.0 ft. " " "
6.- 13° -50', 165.0 ft. " " "
7.- 347° -30', 122.0 ft. " " "
8. 336° 59 415.0 ft. " " " to boundary of Catholic Mission Lot, area, 1.54 acre in the 40 ft. strip

I hereby certify that the description of survey and map hereon has been examined and the boundaries checked on the ground and found to be correct.

Honolulu, T. H. Aug. 13, 1917 — Surveyor, Territory of Hawaii.

I hereby certify this to be a true and correct copy of description of survey and map filed in the Land Court with Petition No. 342.

Honolulu, T. H. Aug. 13, 1917 — Surveyor, Territory of Hawaii

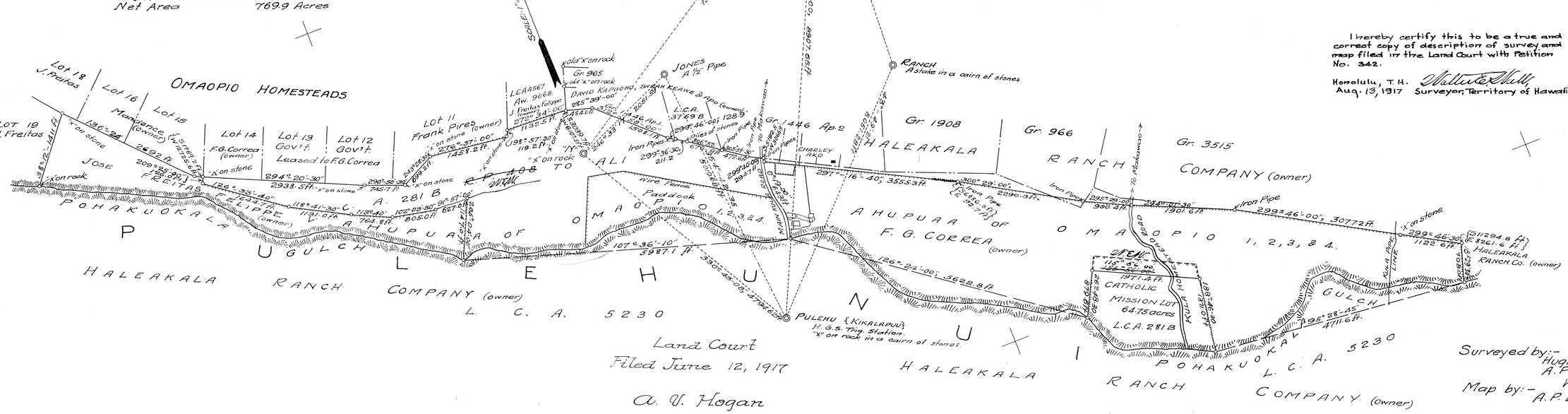

Land Court
Filed June 12, 1917

A. V. Hogan
Registrar

Surveyed by:— Hugh Howell & A. P. Low.
Wailuku, Maui T.H.
Map by:— A. P. Low.
June, 1917

340