342

MAP 2

LAND COURT
TERRITORY OF HAWAII

SUBDIVISION OF LAND COURT APPLICATION NO. 342 (AMENDED) INTO LOTS 1, 2 AND 3 SITUATED AT OMAOPIO KULA - MAUI - T. H.

SCALES: AS NOTED

HONOLULU-TH
SEPT-20-1929

BY Lyman H. Brigham
SURVEYOR & MAKER OF PLAN

Approved:
Frank Kawaluna Correa,
Owner
By E. R. McShee
Deputy Attorney General.

I hereby certify that the map hereon being a subdivision of Land Court Application No. 342 (Amended) has been examined and verified and found to be correct.
Honolulu, T.H.
April 3, 1930.
Robert D. Kung
Surveyor, Territory of Hawaii.

APPROVED:- April 3, 1930.
W. L. Stainback
Judge of the Land Court.

Filed Jan. 25, 1930
Abraham K. Akana
Asst. Registrar

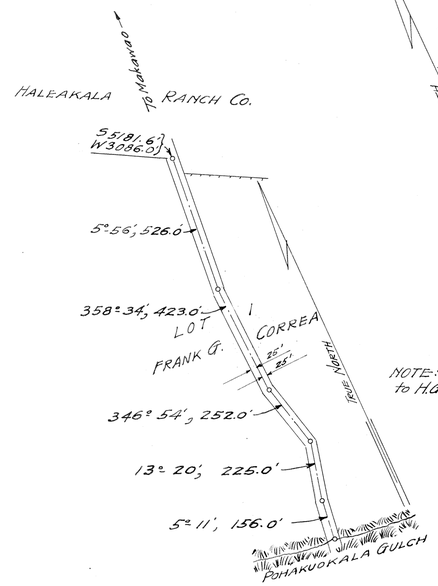

50 Ft. RIGHT OF WAY FOR MAIN KULA ROAD ACROSS LOT 1, PROPERTY OF FRANK G. CORREA.
SCALE: 1" = 300'

NOTE: All coordinates referred to H.G.S. Sta. "PUU PANE"

PORTION OF LAND COURT APPLICATION NO. 342 (Amended) SHOWING LOT 2. (NEW HALEAKALA ROAD)
Scale: 1" = 200'

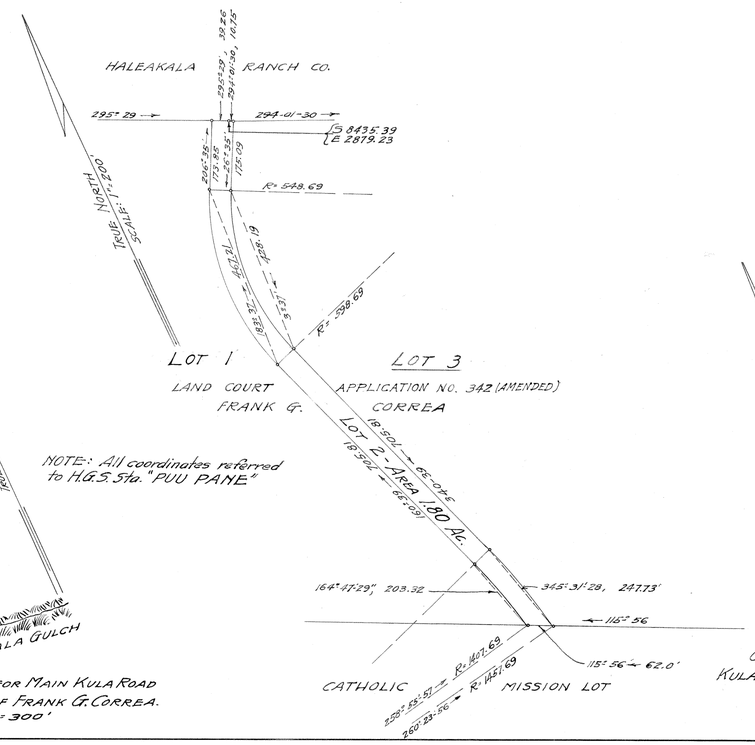

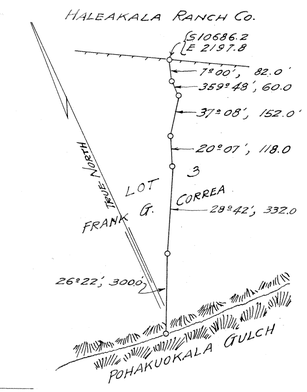

CENTER LINE OF 15 FT. RIGHT OF WAY FOR KULA PIPE LINE ACROSS LOT 3, PROPERTY OF F. G. CORREA.
SCALE: 1" = 300'

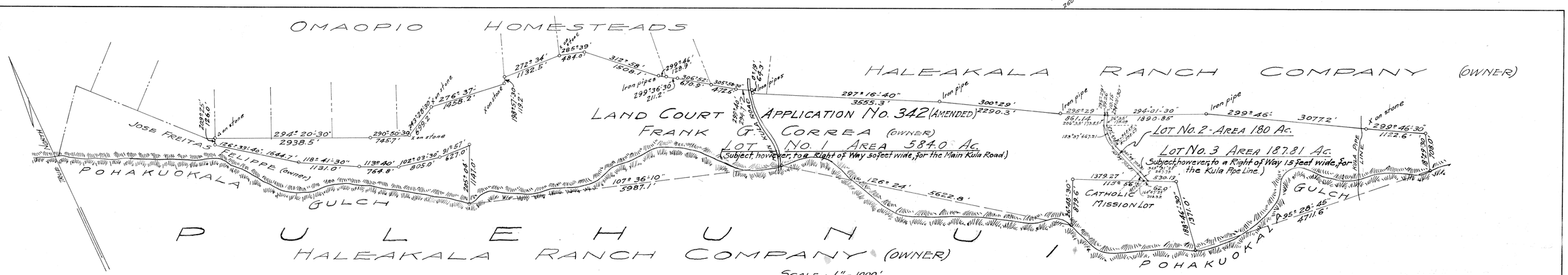

21" x 32" = 4.67 ft