1000

MAP 1120

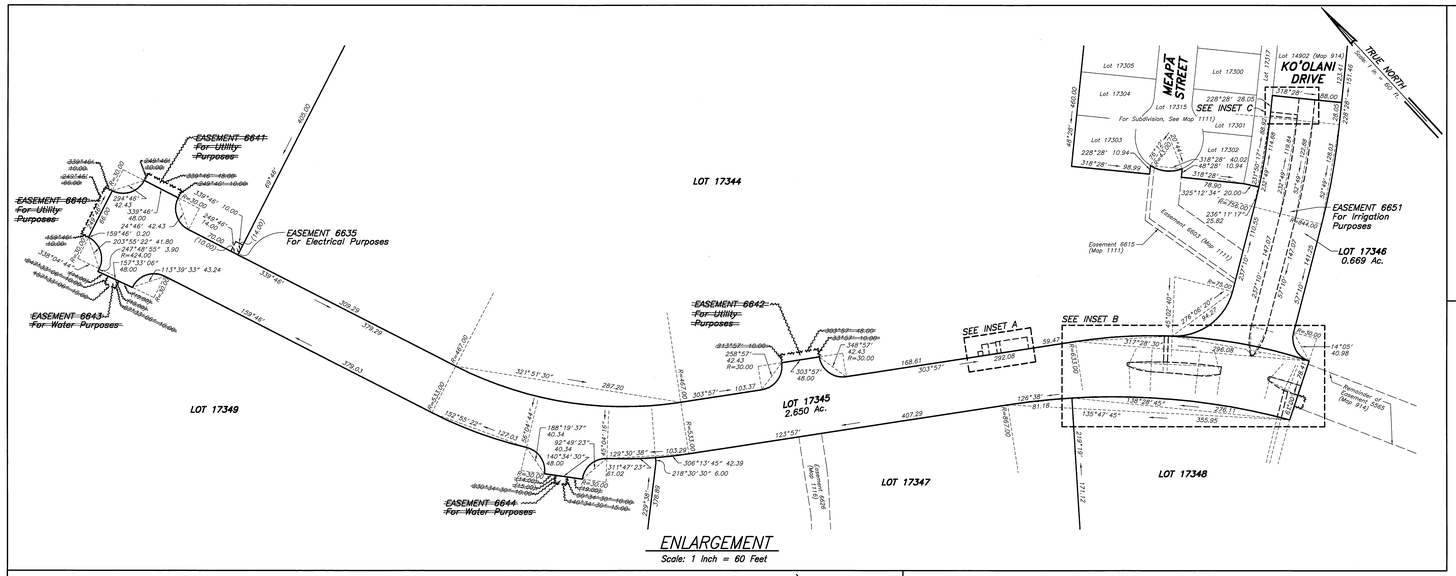

ENLARGEMENT
Scale: 1 Inch = 60 Feet

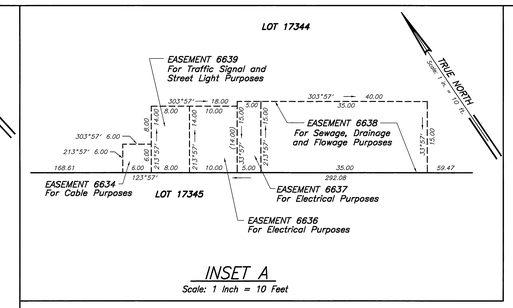

INSET A
Scale: 1 Inch = 10 Feet

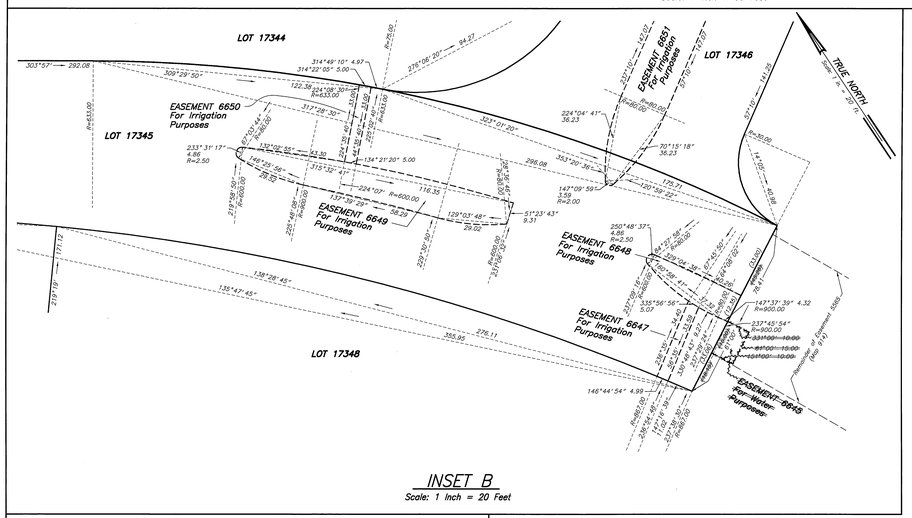

INSET B
Scale: 1 Inch = 20 Feet

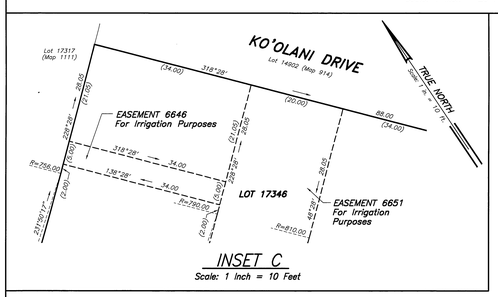

INSET C
Scale: 1 Inch = 10 Feet

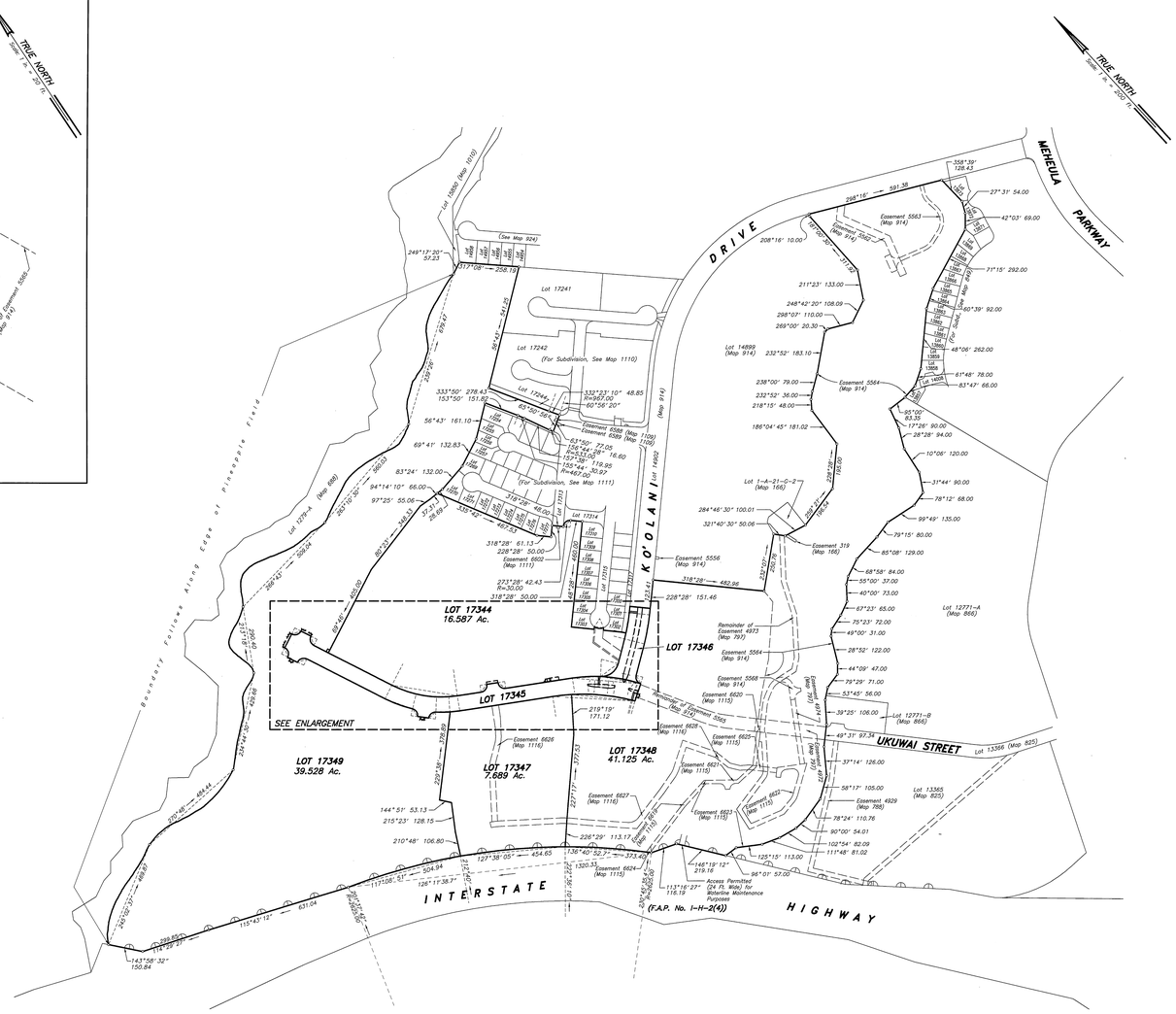

LAND COURT

STATE OF HAWAII

LAND COURT APPLICATION 1000

SUBDIVISION OF LOT 17318
AS SHOWN ON MAP 1111
INTO LOTS 17344 TO 17349, INCLUSIVE

CANCELLATION OF EASEMENT 5566 AND PORTION OF EASEMENT 5565
AS SHOWN ON MAP 914

AND DESIGNATION OF THE FOLLOWING EASEMENTS:

EASEMENTS 6634, 6636, 6637, 6638, 6639 AND ~~6642~~
AFFECTING LOT 17344
EASEMENTS 6647, 6648, 6649 AND 6650
AFFECTING LOT 17345
EASEMENT 6651 AFFECTING LOTS 17345 AND 17346
EASEMENT 6646 AFFECTING LOT 17346
~~EASEMENT 6645 AFFECTING LOT 17348~~
AND EASEMENTS 6635, ~~6643, 6644, 6640 AND 6641~~
AFFECTING LOT 17349

WAIPIO, EWA, OAHU, HAWAII

841 Bishop Street
Honolulu, Hawaii
July 2, 2004

GEORGE S. YOSHIMURA
LICENSED PROFESSIONAL LAND SURVEYOR
No. 2927
HAWAII, U.S.A.

M & E Pacific, Inc.
Licensed Professional Land Surveyor
Certificate No. 2927 (Exp. Date: 04/06)
Registered Land Court Surveyor
Certificate No. 170

Owner: Castle & Cooke Homes Hawaii, Inc.

Transfer Certificate of Title: 716,841

AUTHORIZED AND APPROVED BY ORDER OF THE JUDGE OF THE LAND COURT DATED JANUARY 31, 2005
BY ORDER OF THE COURT.

REGISTRAR OF THE LAND COURT

Easement GG42 as shown hereon has been cancelled by Order of the Judge of the Land Court dated March 9, 2005.
Honolulu, Hawaii
March 9, 2005 — Acting State Land Surveyor

Easements GG40 and GG41 as shown hereon have been cancelled by Order of the Judge of the Land Court dated June 3, 2005.
Honolulu, Hawaii
June 3, 2005 — State Land Surveyor

Easement GG44 as shown hereon has been cancelled by Order of the Judge of the Land Court dated August 3, 2005.
Honolulu, Hawaii
August 3, 2005 — State Land Surveyor

Easement GG43 as shown hereon has been cancelled by Order of the Judge of the Land Court dated August 11, 2005.
Honolulu, Hawaii
August 11, 2005 — State Land Surveyor

Easement GG45 as shown hereon has been cancelled by Order of the Judge of the Land Court dated October 4, 2006.
Honolulu, Hawaii
October 4, 2006 — State Land Surveyor

NOTES:

AREA OF EASEMENTS:

EASEMENT 6634 = 36 SQ. FT. FOR CABLE PURPOSES
EASEMENT 6635 = 140 SQ. FT. FOR ELECTRICAL PURPOSES
EASEMENT 6636 = 140 SQ. FT. FOR ELECTRICAL PURPOSES
EASEMENT 6637 = 75 SQ. FT. FOR ELECTRICAL PURPOSES
EASEMENT 6638 = 525 SQ. FT. FOR SEWAGE, DRAINAGE AND FLOWAGE PURPOSES
EASEMENT 6639 = 112 SQ. FT. FOR TRAFFIC SIGNAL AND STREET LIGHT PURPOSES
~~EASEMENT 6640 = 660 SQ. FT. FOR UTILITY PURPOSES~~
~~EASEMENT 6641 = 480 SQ. FT. FOR UTILITY PURPOSES~~
~~EASEMENT 6642 = 480 SQ. FT. FOR UTILITY PURPOSES~~
~~EASEMENT 6643 = 150 SQ. FT. FOR WATER PURPOSES~~
~~EASEMENT 6644 = 150 SQ. FT. FOR WATER PURPOSES~~
~~EASEMENT 6645 = 150 SQ. FT. FOR WATER PURPOSES~~
EASEMENT 6646 = 170 SQ. FT. FOR IRRIGATION PURPOSES
EASEMENT 6647 = 170 SQ. FT. FOR IRRIGATION PURPOSES
EASEMENT 6648 = 439 SQ. FT. FOR IRRIGATION PURPOSES
EASEMENT 6649 = 1,466 SQ. FT. FOR IRRIGATION PURPOSES
EASEMENT 6650 = 165 SQ. FT. FOR IRRIGATION PURPOSES
EASEMENT 6651 = 6,452 SQ. FT. FOR IRRIGATION PURPOSES

DENOTES NO VEHICULAR ACCESS PERMITTED
DENOTES NO ACCESS PERMITTED
DENOTES VEHICULAR ACCESS PERMITTED

filed September 30, 2004
Yvonne Rhiomra, Clerk

Tax Map Key: (1st Division) 9-5-49: 27

36" x 54" = 13.5 Sq. Ft.