MAP 270

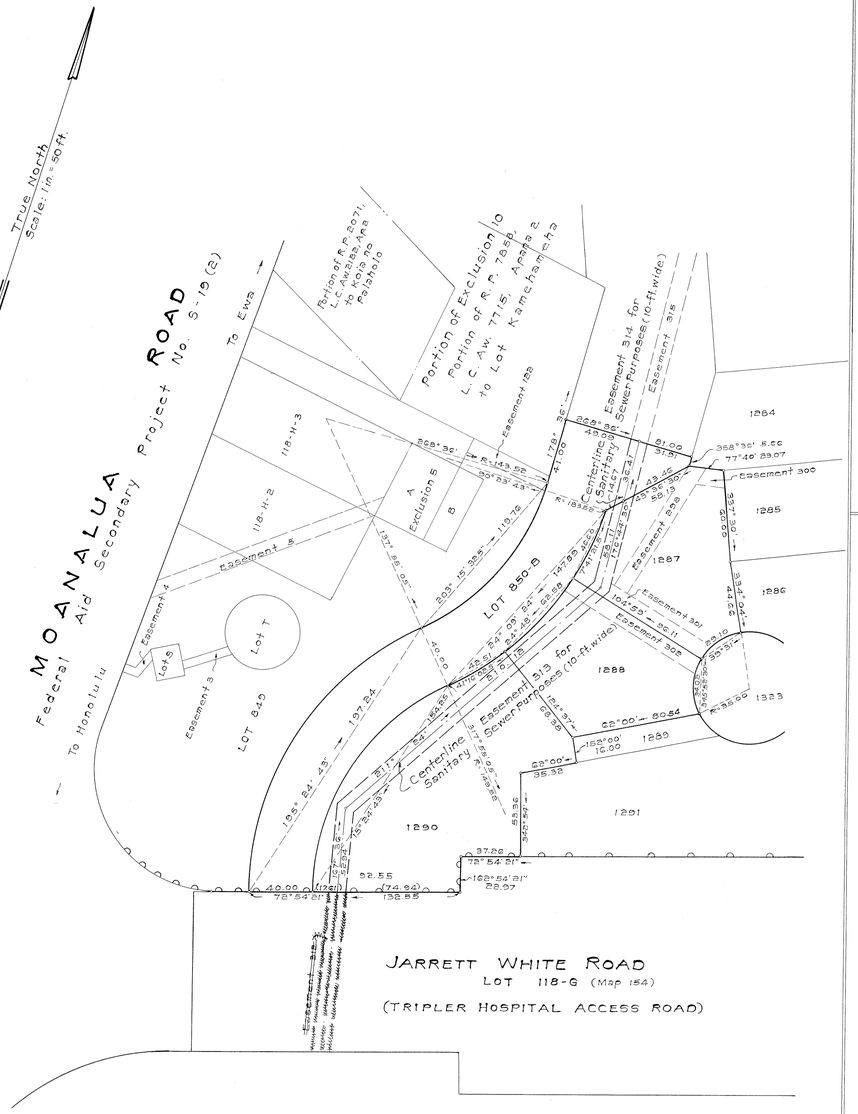

Easement 312 affecting Lot 118-G as shown hereon has been deleted by Order of the Judge of the Land Court dated October 14, 1977.

Honolulu, Hawaii
October 14, 1977 Kazutaka Baki
State Land Surveyor

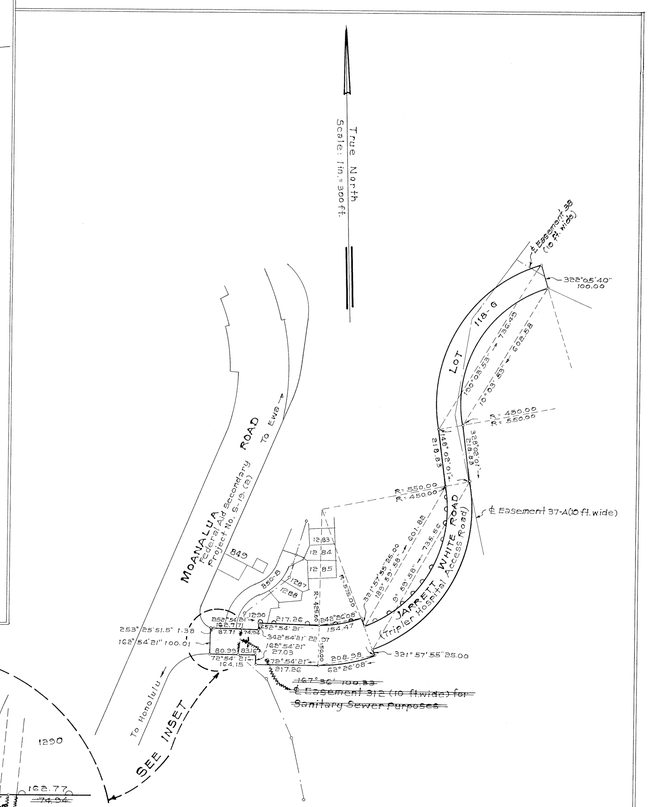

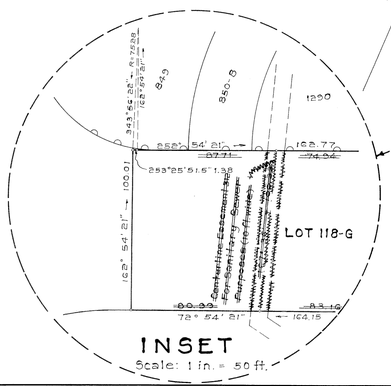

NOTE: ooooooo denotes no access permitted

Area of Easement 313 = 3,212 Sq. Ft.
Area of Easement 314 = 364 Sq. Ft.

~~NOTE~~

~~Area of Easement 312 = 1,003 Sq. Ft.~~

LAND COURT

STATE OF HAWAII

LAND COURT APPLICATION 1074

DESIGNATION OF THE FOLLOWING EASEMENTS

~~EASEMENT 312 OVER AND ACROSS LOT 118-G AS SHOWN ON MAP 154~~

EASEMENT 313 OVER AND ACROSS LOTS 1290 1288 AND 1287, AS SHOWN ON MAP 257

EASEMENT 314 OVER AND ACROSS LOT 850-B AS SHOWN ON MAP 221

AT MOANALUA, HONOLULU, OAHU, HAWAII

Honolulu, Hawaii
November 23, 1962

TAKEO MORISATO
REGISTERED PROFESSIONAL SURVEYOR
No. 611
HAWAII, U.S.A.

DEPARTMENT OF PUBLIC WORKS
CITY AND COUNTY OF HONOLULU
DIVISION OF LAND SURVEY AND ACQUISITION

By: Takeo Morisato
REGISTERED PROFESSIONAL SURVEYOR
CERTIFICATE NUMBER 611-S

OWNERS OF LOT 118-G: Trustees Under The Will and of The Estate of Samuel M. Damon, Deceased

OWNER'S CERTIFICATE OF TITLE: 67,337

OWNERS OF LOTS 1287, 1288, AND 1290: Jack Hisatsugu Ujimori, Harumi Ujimori and Stanley Takito Ujimori

OWNERS' CERTIFICATE OF TITLE: 90,635

OWNER OF LOT 850-B: The City and County of Honolulu

OWNER'S CERTIFICATE OF TITLE: 87,696

AUTHORIZED AND APPROVED BY ORDER OF THE JUDGE OF THE LAND COURT DATED OCTOBER 31, 1963
BY ORDER OF THE COURT

K. Mullolland
REGISTRAR OF THE LAND COURT

Filed September 24, 1963 Paul Coyloff

Tax Map Key: 1-1-018

Parcels 6, 7 and 8
MOANALUA VALLEY TRUNK SEWER - SECTION II

18" x 32" = 4.7 ft.