1744

MAP 46

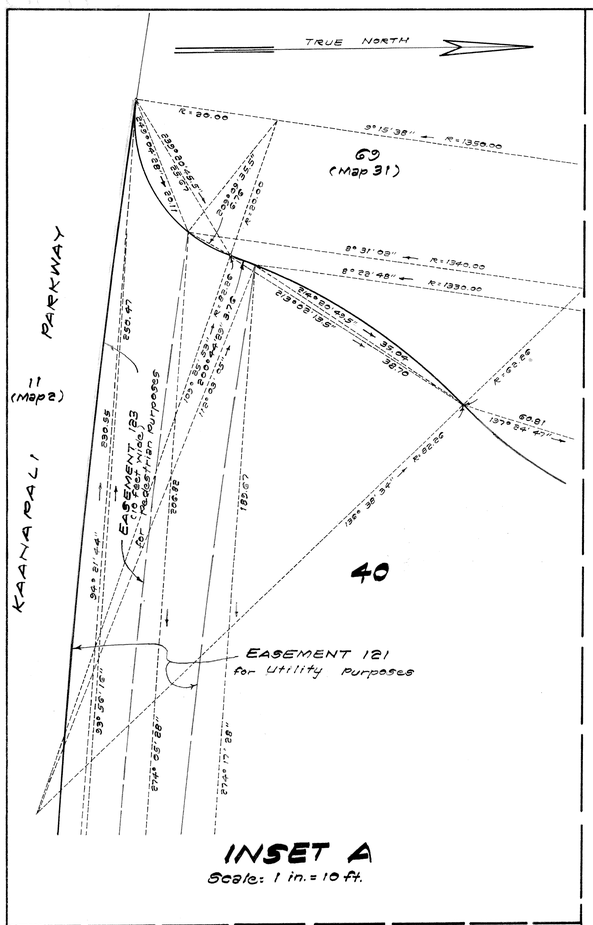

INSET A
Scale: 1 in. = 10 ft.

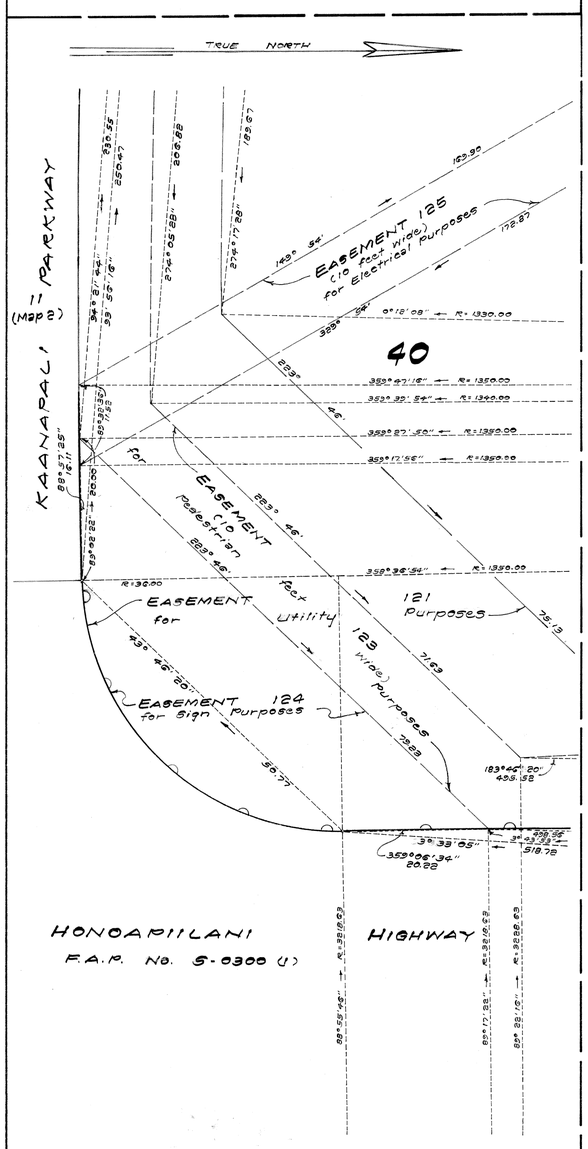

INSET B
Scale: 1 in. = 10 ft.

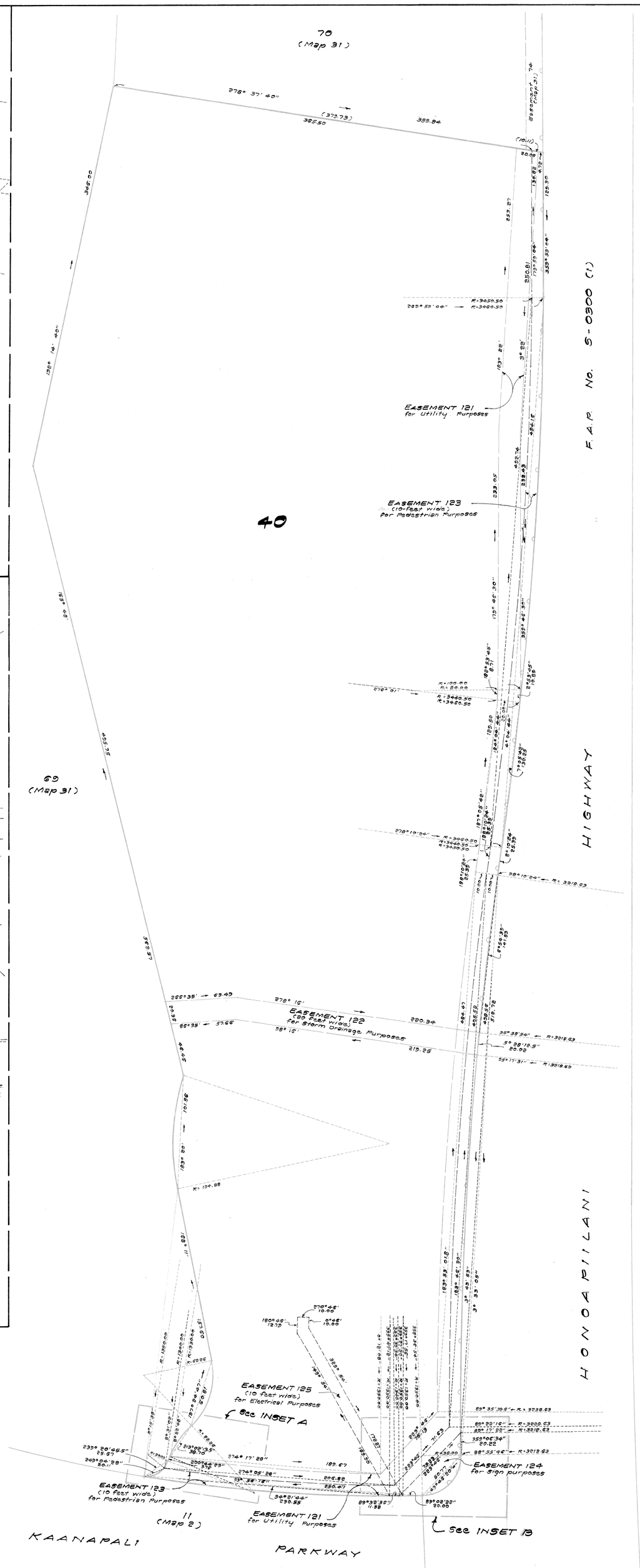

TRUE NORTH
Scale: 1 in. = 40 ft.

LAND COURT

STATE OF HAWAII

LAND COURT APPLICATION 1744

DESIGNATION OF EASEMENTS 121 TO 125, INCLUSIVE, AFFECTING LOT 40 AS SHOWN ON MAP 9

AT HANAKAOO, HONOKOWAI, KAANAPALI, LAHAINA, MAUI, HAWAII

74 Lono Avenue
P.O. Box 158
Kahului, Maui, Hawaii
August 10, 1981

RANDALL SHERMAN, LAND SURVEYOR

By: Randall Sherman
Registered Professional Land Surveyor
Certificate Number 4187
Land Court Certificate Number 183

OWNER : AMFAC PROPERTY CORP.

OWNER'S CERTIFICATE OF TITLE : 229,695

AUTHORIZED AND APPROVED BY ORDER OF THE JUDGE OF THE LAND COURT DATED : APRIL 22, 1982

BY ORDER OF THE COURT.

James A. Smith
REGISTRAR OF THE LAND COURT

NOTE:

AREA OF EASEMENTS

EASEMENT 121	=	30,250 Sq. Ft.
EASEMENT 122	=	5,606 Sq. Ft.
EASEMENT 123	=	14,397 Sq. Ft.
EASEMENT 124	=	1,830 Sq. Ft.
EASEMENT 125	=	1,830 Sq. Ft.

Denotes no vehicle access permitted.

Tax Map Key: 2nd Div. 4-4-08:18

Filed March 31, 1982 Paul Coloff

36" x 42" = 10.5 Sq. Ft.